

15-175-10010-0000

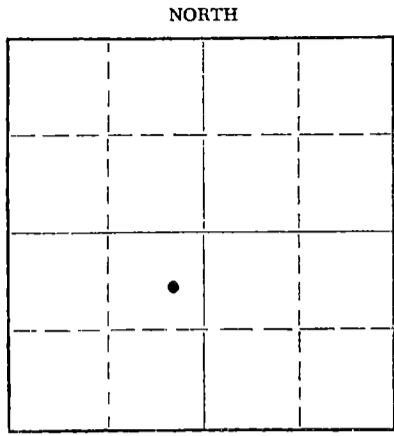
STATE OF KANSAS  
STATE CORPORATION COMMISSION

WELL PLUGGING RECORD

Give All Information Completely  
Make Required Affidavit  
Mail or Deliver Report to:  
Conservation Division  
State Corporation Commission  
212 No. Market  
Wichita, Kansas

Seward County, Sec. 24 Twp. 33S Rge. (E) 32 (W)

Location as "NE/CNW&SW¼" or footage from lines 2357' FWL & 1980' FSL  
Lease Owner Anadarko Production Company  
Lease Name Keller "B" Well No. 1  
Office Address Box 351, Liberal, Kansas 67901  
Character of Well (completed as Oil, Gas or Dry Hole) Gas  
Date well completed July 27, 1964  
Application for plugging filed August 28, 1970  
Application for plugging approved September 1, 1970  
Plugging commenced September 16, 1970  
Plugging completed September 17, 1970  
Reason for abandonment of well or producing formation no longer economical to produce.



Locate well correctly on above Section Plat

If a producing well is abandoned, date of last production August 1970  
Was permission obtained from the Conservation Division or its agents before plugging was commenced? Yes

Name of Conservation Agent who supervised plugging of this well Mr. Ed Eves Sublette, Kansas  
Producing formation Morrow Depth to top Bottom Total Depth of Well 6033 Feet  
Show depth and thickness of all water, oil and gas formations.


OIL, GAS OR WATER RECORDS

CASING RECORD

FORMATION	CONTENT	FROM	TO	SIZE	PUT IN	PULLED OUT
Morrow	Gas	5676	5688	8 5/8	1440'	None
				4 1/2	6032'	2920'

Describe in detail the manner in which the well was plugged, indicating where the mud fluid was placed and the method or methods used in introducing it into the hole. If cement or other plugs were used, state the character of same and depth placed, from feet to feet for each plug set.

Spotted 15 sacks cement @ 5410'  
Spotted 35 sacks cement 900' to 800'  
Spotted 15 sacks cement 45' to surface  
Hole filled with mud between plugs.



(If additional description is necessary, use BACK of this sheet)

Name of Plugging Contractor Sargents Casing Pulling Service  
Address Box 506, Liberal, Kansas 67901

STATE OF Kansas, COUNTY OF Seward, ss.  
V. K. DOWNEY (employee of owner) of the above-described


well, being duly sworn on oath, says: That I have knowledge of the facts, statements, and matters herein contained and the log of the above-described well as filed and that the same are true and correct. So help me God.

(Signature) V. K. Downey

Box 351, Liberal, Kansas 67901 (Address)

9 day of October, 1970

J. W. Williams Notary Public.



My Commission Expires April 28, 1971

My commission expires

15-175-10010-0000

DRILLER'S LOG

WELL NAME \_\_\_\_\_ COMPANY OPERATING Anadarko Production Company  
 ADDRESS of COMPANY Box 351, Liberal, Kansas

WELL LOCATION 1/4 1/4 1/4,  
2000 ft. North of South line,  
2000 ft. East of West line; Sec. 04 Twp. 30 Rge. 12, Grant County, Kansas

DRILLING STARTED 8-28, 1968 DRILLING COMPLETED 9-10, 1968  
 WELL COMPLETED 9-27, 1968 WELL CONNECTED \_\_\_\_\_, 1968

ELEVATION 1410 ft. Ground Level CHARACTER OF WELL (Oil, Gas, or Dry Hole) Dry

OIL OR GAS SANDS OR ZONES - PERFORATIONS - ACIDIZING AND FRACTURING INFORMATION					
Name	From	To	Nb. of Shots	Gallons Used	Fluid Used

RECEIVED  
 STATE CORPORATION COMMISSION  
 AUG 31 1970  
 CONSERVATION DIVISION  
 Wichita, Kansas

CASING RECORD

Size	Amount Set	Sacks of Cement	Amount Pulled
8 1/2"	1100	500	
6 1/2"	600	300	

FORMATION RECORD

Formation	Top	Bottom	Formation	Top	Bottom

RESULTS of INITIAL PRODUCTION TEST: TOP TEST/D 1000 WTS TEST/D 1000 WTS