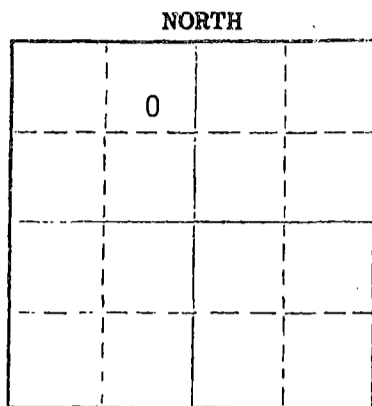


STATE OF KANSAS
STATE CORPORATION COMMISSION
CONSERVATION DIVISION
P. O. BOX 17027
WICHITA, KANSAS 67217

FORM CP-4

WELL PLUGGING RECORD



Locate well correctly on above Section Plat

Pratt County, Sec. 18 Twp. 28S Rge. 11W (E) (W)
Location as "NE/CNW/SE" or footage from lines C S 1/2 NE NW
Lease Owner D. R. Wentworth
Lease Name Lunt Well No. 1
Office Address Box 675 Frisco, Colo 80443
Character of Well (completed as Oil, Gas or Dry Hole) oil
Date well completed March 15, 1974 19
Application for plugging filed July 15, 1974 19
Application for plugging approved July 29, 1974 19
Plugging commenced Aug 15, 1974 19
Plugging completed Aug 15, 1974 19
Reason for abandonment of well or producing formation production depleted

If a producing well is abandoned, date of last production Aug 9, 1974 19
Was permission obtained from the Conservation Division or its agents before plugging was commenced? yes

Name of Conservation Agent who supervised plugging of this well G. Russell Biberstein
Producing formation Kansas City Lm Depth to top 3612 Bottom 3990 Total Depth of Well 4282 Feet
Show depth and thickness of all water, oil and gas formations.

OIL, GAS OR WATER RECORDS

CASING RECORD

FORMATION	CONTENT	FROM	TO	SIZE	PUT IN	PULLED OUT
3796 - 3800	KC oil, wtr, gas	3796	3800	8-5/8	405'	0
Kansas City	oil, wtr, gas	3776	3780	5 1/2"	4257'	3206'
Kansas City	oil, wtr, gas	3651	3655			

Describe in detail the manner in which the well was plugged, indicating where the mud fluid was placed and the method or methods used in introducing it into the hole. If cement or other plugs were used, state the character of same and depth placed, from _____ feet to _____ feet for each plug set.
JTD to 240' mud filled. Wood and rubber plug + 10' rock bridge at 240'. 4 1/2 yards cement from 240' to bottom of cellar.

RECEIVED
STATE CORPORATION COMMISSION
AUG 23 1974
CONSERVATION DIVISION
Wichita, Kansas

Name of Plugging Contractor Pratt Well Service
Address Pratt, Kansas

STATE OF _____ COUNTY OF _____, ss.

(employee of owner) or (owner or operator) of the above-described well, being first duly sworn on oath, says: That I have knowledge of the facts, statements, and matters herein contained and the log of the above-described well as filed and that the same are true and correct. So help me God.

(Signature) D. R. Wentworth
Box 675 Frisco Colo 80443
(Address)

Subscribed and Sworn to before me this 21st day of August, 1974

My commission expires Oct. 24, 1977
Janette Campbell Notary Public.

KANSAS GEOLOGICAL SOCIETY
 KANSAS WELL LOG BUREAU - KANSAS WELL SAMPLE BUREAU
 KANSAS GEOLOGICAL SOCIETY BUILDING
 508 EAST MURDOCK - WICHITA, KANSAS

COMPANY Donald R. Wentworth
 FARM Lunt NO. 1

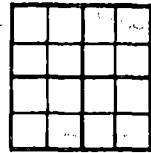
SEC. 18 T. 28S. 11W
 LOC. S/2 NE/4 NW/4

TOTAL DEPTH 4,257'
 COMM. January 30, 1974
 SHOT OR TREATED
 CONTRACTOR H-30, Inc.
 ISSUED

COMP. February 10, 1974

COUNTY Pratt

KANSAS



CASING
 20 10
 15 8 -5/8" 405' cemented w/400 sxs cement ELEVATION 1,802 KB
 12 6
 13 5 1/2" 4,257' cemented w/150 sxs cement PRODUCTION

FIGURES INDICATE BOTTOM OF FORMATIONS

Sand	185'
Shale	200'
Shale and Shells	407'
Shale	1,685'
Lime and Shale	2,096'
Shale and Lime	2,335'
Lime and Shale	3,565'
Lime	3,660'
Lime and Shale	3,807'
Lime	3,890'
Lime and Shale	4,049'
Lime	4,125'
Lime and Chert	4,183'
Shale	4,220'
Shale and Lime	4,257'
Rotary Total Depth	4,257'

RECEIVED
 STATE CORPORATION COMMISSION
 JUL 29 1974
 CONSERVATION DIVISION
 Wichita, Kansas

I hereby certify the above and foregoing to be a true and correct log of the above described well as shown by the drilling reports.


H-30, INC.

Dean Britting

 Dean Britting

State of Kansas }
 County of Sedgwick } ss:

Subscribed and Sworn to before me a Notary Public in and for said county and state this 15th. day of February, 1974.



Elsie Willison

 Elsie Willison - Notary Public