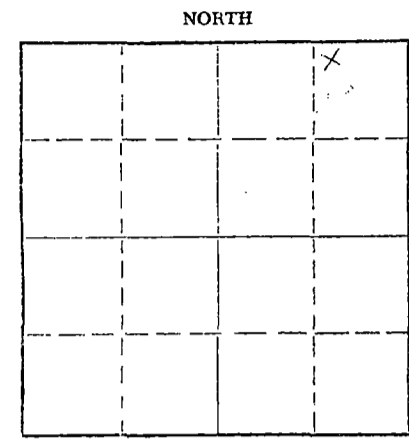


STATE OF KANSAS  
STATE CORPORATION COMMISSION

Give All Information Completely  
Make Required Affidavit  
Mail or Deliver Report to:  
Conservation Division  
State Corporation Commission  
212 No. Market  
Wichita, Kansas 67202

WELL PLUGGING RECORD



Locate well correctly on above Section Plat

Pratt County, Sec. 13 Twp. 27S Rge. (E) 15 (W)  
Location as "NE/CNW/SE/SW" or footage from lines. NE 1/4 NE 1/4 NE 1/4 NW 1/4  
Lease Owner Mid Western Supply Co  
Lease Name Helen Horton Jones Well No. 1  
Office Address 207 Brown Building Wichita Kansas 67202  
Character of Well (completed as Oil, Gas or Dry Hole) \_\_\_\_\_  
Date well completed \_\_\_\_\_ 19\_\_\_\_  
Application for plugging filed \_\_\_\_\_ 1975  
Application for plugging approved \_\_\_\_\_ 1975  
Plugging commenced 10-1 1975  
Plugging completed 10-8 - 12:00 Noon 1977  
Reason for abandonment of well or producing formation \_\_\_\_\_  
No Productive  
If a producing well is abandoned, date of last production \_\_\_\_\_ 19\_\_\_\_  
Was permission obtained from the Conservation Division or its agents before plugging was commenced? Yes

Name of Conservation Agent who supervised plugging of this well Russell Robertson  
Producing formation \_\_\_\_\_ Depth to top \_\_\_\_\_ Bottom \_\_\_\_\_ Total Depth of Well \_\_\_\_\_ Feet  
Show depth and thickness of all water, oil and gas formations.

OIL, GAS OR WATER RECORDS

CASING RECORD

FORMATION	CONTENT	FROM	TO	SIZE	PUT IN	PULLED OUT
				8 3/4	355	None
				4 1/2	4200	2230

RECEIVED  
STATE CORPORATION COMMISSION  
OCT 17 1978  
CONSERVATION DIVISION  
Wichita, Kansas

Describe in detail the manner in which the well was plugged, indicating where the mud fluid was placed and the method or methods used in introducing it into the hole. If cement or other plugs were used, state the character of same and depth placed, from \_\_\_\_\_ feet to \_\_\_\_\_ feet for each plug set.


Sand from 4200 to 4160  
Dump Four Sack Cement from 4160 to 4120  
Ripped Pipe at 3660 - 3300 3000 - 2200  
2600 2400 2300 2260 2225  
Build Wood Bridge at 200  
Roof Span 200 to 190  
Then dumped 3 yard of Ready Mix to Top of Surface

(If additional description is necessary, use BACK of this sheet)

Name of Plugging Contractor Clarke Corporation  
Address Box 127 Medicine Lodge Kansas 67104

STATE OF KANSAS, COUNTY OF SEDGWICK, ss.  
Robert M. Brentlinger (employee of owner) or (owner or operator) of the above-described well, being first duly sworn on oath, says: That I have knowledge of the facts, statements, and matters herein contained and the log of the above-described well as filed and that the same are true and correct. So help me God.

(Signature) Robert M. Brentlinger  
207 Brown Building, Wichita, Kansas 67202  
(Address)



Subscribed and Sworn to before me this 15th day of October, 19 73  
Virginia S. Fabian  
Notary Public.

RECORDED  
MAR 16 1968

KANSAS GEOLOGICAL SOCIETY  
KANSAS WELL LOG BUREAU - KANSAS WELL SAMPLE BUREAU  
KANSAS GEOLOGICAL SOCIETY BUILDING  
508 EAST MURDOCK - WICHITA, KANSAS

ORIGINAL

COMPANY GABBERT-JONES INC.

SEC. 13 T. 27 R. 15W

FARM Jones

NO. 1

LOC. NE NE NW

440' FWL 2310' FWL

COUNTY Pratt

TOTAL DEPTH 4514'

COMM. 12-7-67

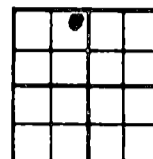
COMP. 12-23-67

SHOT OR TREATED

CONTRACTOR Gabbert-Jones

ISSUED 3-16-68

KANSAS



CASING

20	10
15	8 5/8" 355' cem w/ 240 sx
12	6
13	5
	4 1/2" 4354' 175' sx

ELEVATION 2040' KB

PRODUCTION 56 BOPD 23% W  
Lans Slot 4177- Gray 34

FIGURES INDICATE BOTTOM OF FORMATIONS

sand	295
red bed	355
red bed shale	855
shale	968
anhydrite	978
shale red bed	1395
shale	1970
shale lime	3770
lime	4140
lime shale	4190
lime	4514

Tops Log	
Heebner	3773
Brown Lime	3919
Lansing	3942
Mississippi	4410
Kinderhook sand	4439
Viola	4470

RECEIVED  
STATE CORPORATION COMMISSION  
DEC 27 1973  
CONSERVATION DIVISION  
Wichita, Kansas