

WELL PLUGGING RECORD

Give All Information Completely
Make Required Affidavit
Mail or Deliver Report to:
Conservation Division
State Corporation Commission
211 No. Broadway
Wichita, Kansas

Seward County, Sec. 4 Twp. 33S Rge. 33 (W)

Location as "NE/CNW/SW" or footage from lines C SE SW

Lease Owner Mallonee & Mahoney, Inc.

Lease Name Beck D-1 Well No. 1

Office Address P. O. Box 1257, Liberal, Kansas

Character of Well (completed as Oil, Gas or Dry Hole) D & A

Date well completed 8-12 19 67

Application for plugging filed 7-9 19 68

Application for plugging approved 7-10 19 68

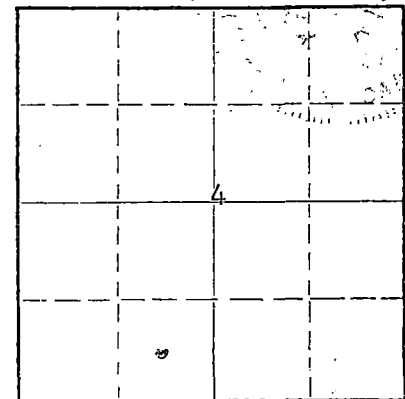
Plugging commenced July 10 19 68

Plugging completed July 13 19 68

Reason for abandonment of well or producing formation Dry Hole

If a producing well is abandoned, date of last production _____ 19 _____

Was permission obtained from the Conservation Division or its agents before plugging was commenced? Yes



Locate well correctly on above Section Plat

Name of Conservation Agent who supervised plugging of this well E. Eyes

Producing formation _____ Depth to top _____ Bottom _____ Total Depth of Well 6230 Feet

Show depth and thickness of all water, oil and gas formations.

OIL, GAS OR WATER RECORDS

CASING RECORD

FORMATION	CONTENT	FROM	TO	SIZE	PUT IN	PULLED OUT

Describe in detail the manner in which the well was plugged, indicating where the mud fluid was placed and the method or methods used in introducing it into the hole. If cement or other plugs were used, state the character of same and depth placed, from _____ feet to _____ feet for each plug set.

Pump 35 sks. cement at 800' to 700'.
Put 15 sks. cement at 45' to 0'.

RECEIVED
STATE CORPORATION COMMISSION
JUL 22 1968
CONSERVATION DIVISION
Wichita, Kansas


(If additional description is necessary, use BACK of this sheet)
Name of Plugging Contractor Sargents Casing Pulling Service
Address Liberal, Kansas

STATE OF Kansas, COUNTY OF Seward, ss.
I, William F. Dean (employee of owner) or (owner or operator) of the above-described

well, being first duly sworn on oath, says: That I have knowledge of the facts, statements, and matters herein contained and the log of the above-described well as filed and the same are true and correct. So help me God.

(Signature) William F. Dean
William F. Dean
Box 1257, Liberal, Kansas
(Address)

SUBSCRIBED AND SWORN TO before me this 19th day of July, 19 68



My commission expires January 31, 1971

Jolene Dorsett
Notary Public.

15-175-00551-0000
COPY

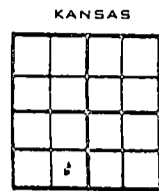
KANSAS GEOLOGICAL SOCIETY
KANSAS WELL LOG BUREAU - KANSAS WELL SAMPLE BUREAU
KANSAS GEOLOGICAL SOCIETY BUILDING
508 EAST MURDOCK - WICHITA, KANSAS

COMPANY CITIES SERVICE OIL
FARM Beck "D" NO. 1

SEC. 4 T. 33R. 33W1
LOC. C SE SW

TOTAL DEPTH 6232'
COMM. 6-30-67 COMP. 9-14-67
SHOT OR TREATED
CONTRACTOR Rine Drilling
ISSUED 10-21-67

COUNTY Seward



CASING
20 10
15 8 5/8" 1563' cem w/ 700 sx
12 6
13 5
4 1/2" 5775' cem w/ 200 sx

ELEVATION 2790' KB
PRODUCTION DRY/ST LOU

FIGURES INDICATE BOTTOM OF FORMATIONS

Shale	300
red bed sand	1200
red bed	1558
anhydrite	1563
shale	2190
shale & anhydrite	2351
shale & lime	2665
lime	2859
lime & shale	3240
lime	5335
shale & lime	5478
shale & sand	5570
shale & lime	5700
shale, sand & lime	5805
lime & shale	5880
lime	6230 RTD
lime	6232
Total Depth	

TOPS: LOG
Winfield 2628
Heebner 4146
Toronto 4160
Lansing 4280
Marmaton 4952
Morrow 5512
Morrow sand 5540
Morrow sand 5696
Chester 5704
Chester sand 5996
St. Genevieve 6038
St. Louis 6172

DST # 1 5516 to 5570' Packer failure,

DST # 1B 5508-5570 Tool Open at 9 PM Gas to surface in 1 min Oil to surface in 15 min Open total at 17 min Max gas gage 2858 MCF Shut in 30 min. Pulled 3 STD & try to reverse oil out & tool plugged- wait on daylight to pull tool.

DST # 2 5965-6020 45 min ISIP Tool Open 1 hr good blow, shut in 45 min Rec 50 feet gas cut mud & 50' gas oil cut mud IHMP 2998; IFP 33; FFP 83#; IBHP 498# FBHP 613#; FHMP 2998#.

RECEIVED
STATE CORPORATION COMMISSION
JUL 12 1968
CONSERVATION DIVISION
Wichita, Kansas