

SIDE ONE

STATE CORPORATION COMMISSION OF KANSAS
OIL & GAS CONSERVATION DIVISION

WELL COMPLETION OR RECOMPLETION FORM
ACO-1 WELL HISTORY

DESCRIPTION OF WELL AND LEASE

Operator: License # 4549
Name Anadarko Petroleum Corporation
Address P. O. Box 351
City/State/Zip Liberal, Kansas 67901

Purchaser: NA

Operator Contact Person M. L. Pease
Phone 316-624-6253

Contractor: License # 5842
Name Gabbert-Jones, Inc.

Wellsite Geologist Carl J. Burdick
Phone 303-465-2460

Designate Type of Completion
 New Well Re-Entry Workover
 Oil SWD Temp Abd
 Gas Inj Delayed Comp.
 Dry Other (Core, Water Supply etc.)

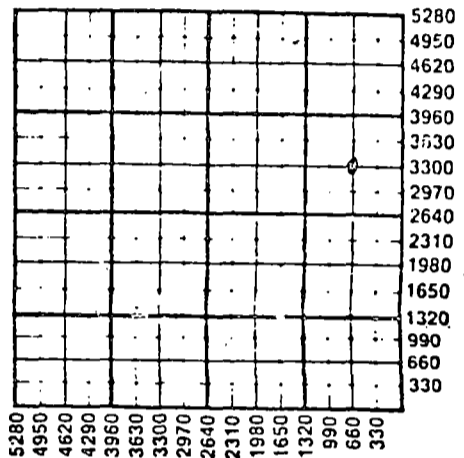
If CWMO: old well info as follows:
Operator
Well Name
Comp. Date Old Total Depth

WELL HISTORY

Drilling Method:
 Mud Rotary Air Rotary Cable
9/10/86 9/25/86 9-25-86
Spud Date Date Reached TD Completion Date
6430' Surface
Total Depth PBD
Amount of Surface Pipe Set and Cemented at 1587 feet
Multiple Stage Cementing Collar Used? Yes No
If yes, show depth set... feet
If alternate 2 completion, cement circulated from... feet depth to... w/... SX cmt

API NO. 15-175-20913-0000
County Seward
C SE NE Sec. 25 Twp. 33S Rge. 33 East West
3300 Ft North from Southeast Corner of Section
660 Ft West from Southeast Corner of Section
(Note: Locate well in section plat below)
Lease Name BUSH "C" Well # 1
Field Name Evalyn
Producing Formation D&A
Elevation: Ground 2810' KB 2823'

Section Plat



WATER SUPPLY INFORMATION

Disposition of Produced Water: Disposal Repressuring
Docket #

Questions on this portion of the ACO-1 call:

Water Resources Board (913) 296-3717
Source of Water:
Division of Water Resources Permit # T86-308
 Groundwater 3300 Ft North from Southeast Corner
(Well) 200 Ft West from Southeast Corner of
Sec 25 Twp 33S Rge 33 East West
 Surface Water... Ft North from Southeast Corner
(Stream, pond etc)... Ft West from Southeast Corner
Sec Twp Rge East West
 Other (explain) (purchased from city, R.W.D. #)

INSTRUCTIONS: This form shall be completed in duplicate and filed with the Kansas Corporation Commission, 200 Colorado Derby Building, Wichita, Kansas 67202, within 90 days after completion or recompletion of any well. Rule 82-3-130 and 82-3-107 apply. Information on side two of this form will be held confidential for a period of 12 months if requested in writing and submitted with the form. See rule 82-3-107 for confidentiality in excess of 12 months. One copy of all wireline logs and drillers time log shall be attached with this form. Submit CP-4 form with all plugged wells. Submit CP-111 form with all temporarily abandoned wells.

All requirements of the statutes, rules and regulations promulgated to regulate the oil and gas industry have been fully complied with and the statements herein are complete and correct to the best of my knowledge.

Signature M. L. Pease
Title Division Production Engineer Date 10/22/86

Subscribed and sworn to before me this 22nd day of October 1986
Notary Public Beverly J. Williams

Notary Commission Expires November 21, 1986
BEVERLY J. WILLIAMS
NOTARY PUBLIC
STATE OF KANSAS
MY APPT. EXPIRES 11-21-86

K.C.C. OFFICE USE ONLY
 Letter of Confidentiality Attached
 Wireline Log Received
 Drillers Time Log Received
Distribution
 KCC SWD/Rep NGPA
 KGS Plug Other
(Specify)

10-23-86
OCT 23 1986

Sec 25 Twp. 33S Rge. 33E

SIDE TWO

Operator Name Anadarko Petroleum Corporation Lease Name BUSH "C" Well # 1

Sec. 25 Twp. 33S Rge. 33 East West County Seward

WELL LOG

INSTRUCTIONS: Show important tops and base of formations penetrated. Detail all cores. Report all drill stem tests giving interval tested, time tool open and closed, flowing and shut-in pressures, whether shut-in pressure reached static level, hydrostatic pressures, bottom hole temperature, fluid recovery, and flow rates if gas to surface during test. Attach extra sheet if more space is needed. Attach copy of log.

Drill Stem Tests Taken Yes No
 Samples Sent to Geological Survey Yes No
 Cores Taken Yes No

Formation Description
 Log Sample

Name	Top	Bottom
Cased Hole	0'	30'
Sand, Redbed	30'	1460'
Redbed, Anhydrite	1460'	1588'
Anhydrite, Redbed	1588'	1850'
Lime, Shale	1850'	6340'
TD		6340'

RELEASED

NOV 0 1988

RELEASED

FROM CONFIDENTIAL NOV 10 1988

FROM CONFIDENTIAL

CASING RECORD <input checked="" type="checkbox"/> New <input type="checkbox"/> Used							
Report all strings set-conductor, surface, intermediate, production, etc.							
Purpose of String	Size Hole Drilled	Size Casing Set (in O.D.)	Weight Lbs/Ft.	Setting Depth	Type of Cement	#Sacks Used	Type and Percent Additives
Surface	12-1/4"	8-5/8"	24#	1587'	Poz Common	550 200	4% gel 2% CC 2% CC

PERFORATION RECORD		Acid, Fracture, Shot, Cement Squeeze Record	
Shots Per Foot	Specify Footage of Each Interval Perforated	(Amount and Kind of Material Used)	Depth

TUBING RECORD	Size	Set At	Packer at	Liner Run	<input type="checkbox"/> Yes <input type="checkbox"/> No

Date of First Production	Producing Method
	<input type="checkbox"/> Flowing <input type="checkbox"/> Pumping <input type="checkbox"/> Gas Lift <input type="checkbox"/> Other (explain).....

Estimated Production Per 24 Hours	Oil	Gas	Water	Gas-Oil Ratio	Gravity
	Bbls	MCF	Bbls	CFPB	

METHOD OF COMPLETION

Production Interval

Disposition of gas: Vented Open Hole Perforation
 Sold Other (Specify)
 Used on Lease Dually Completed
 Commingled

2M...
 8...
 1988

15-175-20913-0900
BU

GABBERT-JONES, INC.
WICHITA, KAS.

DRILLERS WELL LOG

Bush "C" #1
C SE NE Sec. 25-33S-33W
Seward County, Kansas

COMMENCED: 9-10-86

COMPLETED: 9-26-86

OPERATOR: ANADARKO PETROLEUM CORP.

DEPTH From	To	Formation	Remarks
0	30'	Cased hole	30' of 20" csg.
30'	1460'	Sand-Redbed	
1460'	1588'	Redbed-Anhy	Ran 40 jts. of 24# 8 5/8"
1588'	1850'	Anhy-Redbed	Csg LD @ 1587' w/550 sxs
1850'	6340'	Lime-Shale	50/50 Posmix - 4% Gel - 2% CC
			200 sxs Common 2% CC
			PD @ 11:15 AM 9-11-86
	6340'	TD	


RELEASED

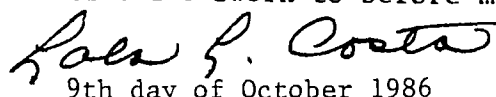
NOV 10 1988

FROM CONFIDENTIAL

STATE OF KANSAS) I, the undersigned, being duly sworn on oath, state that
) the above Drillers' Well Log is true and correct
COUNTY OF SEDGWICK) to the best of my knowledge and belief and according
) to the records of this office.

GABBERT-JONES, INC.


James S. Sutton, II - President

Subscribed & sworn to before me this

9th day of October 1986
Lola Lenore Costa - Notary Public

My Commission expires November 21, 1988

OCT 23 1988