

WELL PLUGGING RECORD

Give All Information Completely
Make Required Affidavit
Mail or Deliver Report to:
Conservation Division
State Corporation Commission
800 Bitting Building
Wichita, Kansas

Seward County. Sec. 14 Twp. 33S Rge. 32 (E) W (W)

Location as "NE/CNW%SW%" or footage from lines C SW NE

Lease Owner Vickers Explorations, Ltd.

Lease Name Alexander Well No. 1

Office Address Box 2240 Wichita, Kansas

Character of Well (completed as Oil, Gas or Dry Hole) Dry

Date well completed December 23, 1953 19

Application for plugging filed December 23, 1953 19

Application for plugging approved December 23, 1953 19


Plugging commenced December 23, 1953 19

Plugging completed December 23, 1953 19

Reason for abandonment of well or producing formation Dry

If a producing well is abandoned, date of last production _____ 19

Was permission obtained from the Conservation Division or its agents before plugging was commenced? Yes



Locate well correctly on above Section Plat

Name of Conservation Agent who supervised plugging of this well Mr. M. A. Rives Hayes, Kansas

Producing formation _____ Depth to top _____ Bottom _____ Total Depth of Well 6106 Feet

Show depth and thickness of all water, oil and gas formations.

OIL, GAS OR WATER RECORDS


CASING RECORD

FORMATION	CONTENT	FROM	TO	SIZE	PUT IN	PULLED OUT
				13 3/8"	545'	None
				8 5/8"	2610'	None

Describe in detail the manner in which the well was plugged, indicating where the mud fluid was placed and the method or methods used in introducing it into the hole. If cement or other plugs were used, state the character of same and depth placed, from _____ feet to _____ feet for each plug set.

Filled hole w/ mud to 550', Set plug at 550', Dumped 30 sx cement on plug.

Filled hole s/ mud to 40', Set plug at 40', Dumped 10 sx cement on plug.



(If additional description is necessary, use BACK of this sheet)
Name of Plugging Contractor G. M. R. Drilling Company,
Address Wichita, Kansas

STATE OF Kansas, COUNTY OF Sedgwick, ss.
John M. Little (employee of owner) or (owner or operator) of the above-described

well, being first duly sworn on oath, says: That I have knowledge of the facts, statements, and matters herein contained and the log of the above-described well as filed and that the same are true and correct. So help me God.


(Signature) John M. Little

Box 2240 Wichita, Kansas
(Address)

SUBSCRIBED AND SWORN TO before me this 14 day of January, 19 54

Allen J. Denton
Notary Public.

My commission expires August 13, 1957



VICKERS EXPLORATIONS, LTD.

Alexander, Well #1
C SW NE 14-33S-32W
Seward County, Kansas

Casing Record: 13 3/8" @ 545' w/ 475 sx.
8 5/8" @ 2610' w/ 200 sx.

Commenced: November 23, 1953
Completed: December 23, 1953

Elevation: 2769 G.L. 2780 R.B.
D. & A.

LOG

Clay Sand	0-325	Lime	4272-4304
Red Beds & Sand	325-600	Shale & Lime	4304-4340
Red Beds	600-725	Shale Black	4340-4350
Sand & Red Beds	725-1300	Lime	4350-4417
Shale & Shells	1300-1534	Shale	4417-4466
Anhydrite	1534-1644	Lime	4466-4477
Shaled Anhydrite	1644-1922	Shale	4477-4482
Lime & Shale	1922-2596	Lime	4482-5114
Dolomite & Shale	2596-2650	Shale	5114-5134
Shale	2650-2663	Lime & Shale	5134-5295
Dolomite	2663-2701	Shale	5295-5298
Shale	2701-2705	Shale & Lime	5298-5466
Dolomite	2705-2712	Lime & Shale	5466-5582
Shale	2712-2727	Lime	5582-5668
Dolomite	2727-2772	Shale & Sand	5668-5823
Shale	2772-2791	Lime	5823-5894
Lime	2791-2849	Archimedes (5826)	
Shale	2849-2854	Shale	5894-5932
Lime	2854-2899	Lime & Shale	5932-5967
Shale	2899-2909	Shale	5967-5994
Shale & Lime	2909-2952	Lime & Shale	5994-6106 T. D.
Shale	2952-2970		
Lime & Shale	2970-3063		
Shale	3063-3073		
Lime & Shale	3073-3741		
Shale	3741-3792		
Lime & Shale	3792-4175		
Shale	4175-4272		

D.S.T. 5632-5701 Weak blow died in 4 min.
Open 40 min, Rec. 25' mud, F.P. 10# to 125#
S.I.P. 125#/ 15 min.

D.S.T. 5794-5841 Fair blow died in 1 1/2 hr.
Open 1 1/2 hr, Rec. 85' V.S.O. & G.C.M.
F.P. 40# S.I.P. 40#/20 min.

D.S.T. 5858-5883 Good blow, steady through-
out test, gas to surface 20 min. (Est. 40,000
C.F.G.P.D.) Open 2 hrs, Recovered 35' V.S.G.
C.M. w/ trace oil, F.P. 15# S.I.P. 1800#/20
min. (Still building) Est. 1850#.

Core #1 5701-5745 Recovered 44', no shows.

Core #2 5745-5791 Recovered 41', no shows.

Core #3 5791-5841 Recovered 50' (5804-5813,
very fine grained sandstone w/ good odor &
slight staining) core analysis indicated
zero permeability & high water content.

Core #4 5841-5883 Recovered 41' (5871-5879)
fine to med X.L.N. limestone, slightly vugular,
bleeding small amount oil & gas. Core analysis
indicated essentially no permeability and little
porosity. Oil & gas content was negligible.

Markers:

Herrington	2596
Krider	2663
Lansing	4482
Marmaton	5134
Cherokee	5295
Atoka ?	5466
Morrow	5668
Chester	5823

STAMP
JAN 15 1954
CONSERVATION DEPT.
WICHITA, KANSAS

I hereby certify that this Log is true and correct to the best of my knowledge and belief.

Vickers Explorations, Ltd.

By Lyle D. ...

Sworn and subscribed to before me this 14 day of January, 1954.

My Commission Expires August 13, 1957.

Allen T. Denton
Notary Public

