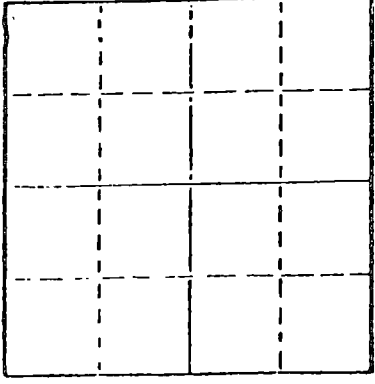


STATE OF KANSAS
STATE CORPORATION COMMISSION

WELL PLUGGING RECORD

Give All Information Completely
Make Required Affidavit
Mail or Deliver Report to
Conservation Division
State Corporation Comm.
245 North Water
Wichita, KS 67202

Meade County. Sec. 18 Twp. 33S Rge. 30 E/W
Location as "NE/CNW $\frac{1}{4}$ SW $\frac{1}{4}$ " or footage from lines
C W/2 NE
Lease Owner A. Scott Ritchie
Lease Name Bromwell Well No. 1
Office Address Suite 950 - 125 North Market - Wichita, Ks.
Character of Well (Completed as Oil, Gas or Dry Hole) Dry Hole
Date Well completed December 19, 1978
Application for plugging filed December 19, 1978
Application for plugging approved December 19, 1978
Plugging commenced December 19, 1978
Plugging completed December 19, 1978
Reason for abandonment of well or producing formation dry hole



Locate well correctly on above Section Plot

If a producing well is abandoned, date of last production 19
Was permission obtained from the Conservation Division or its agents before plugging was commenced? yes

Name of Conservation Agent who supervised plugging of this well Bill Owen
Producing formation Depth to top Bottom Total Depth of Well 5720'
Show depth and thickness of all water, oil and gas formations.

OIL, GAS OR WATER RECORDS

CASING RECORD

FORMATION	CONTENT	FROM	TO	SIZE	PUT IN	PULLED OUT
	Surface					
	Casing	0		8 5/8"	1485	none

Describe in detail the manner in which the well was plugged, indicating where the mud flui was placed and the method or methods used in introducing it into the hold. If cement or othe plugs were used, state the character of same and depth placed, from feet to feet for each plug set.

Plugged at 1500' with 50 sacks cement,
at 40' with 12 sacks cement,
3 sacks in rat hole. Job completed
at 8:00 P.M. December 19, 1978.

RECEIVED
STATE CORPORATION COMMISSION

DEC 21 1978

CONSERVATION DIVISION
Wichita, Kansas

(If additional description is necessary, use BACK of this sheet)

Name of Plugging Contractor Halliburton Cement Co.

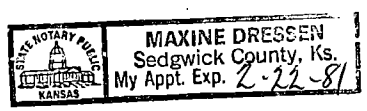
STATE OF Kansas COUNTY OF Sedgwick, ss.
William G. Dressen (employee of owner) or (owner or operator)
of the above-described well, being first duly sworn on oath, says: That I have knowledge of the facts, statements, and matters herein contained and the log of the above-described well as filed and that the same are true and correct. So help me God.

(Signature) William G. Dressen
Wichita, Kansas (Address)

SUBSCRIBED AND SWORN TO before me this 20th day of December, 1978

Maxine Dressen Notary Public.

My commission expires February 22, 1981



BROMWELL #1

DRILLERS LOG

CASING RECORD:
8 5/8" set at 1497'
with 600 sacks cement

OPERATOR: A. Scott Ritchie
CONTRACTOR: Search Drilling Company

DESCRIPTION
C W/2 NE,
Section 18-33S-30W
Meade County,
Kansas

TOTAL DEPTH:
5720'


COMMENCED: December 4, 1978
COMPLETED: December 19, 1978

<u>FORMATION</u>	<u>FROM</u>	<u>TO</u>	<u>REMARKS</u>
Sand and Clay	0	461	
Sand and Redbed	461	1000	
Sand	1000	1102	
Red Bed - Shale and Sand	1102	1453	
Lime	1453	1502	
Red Bed - Lime and Shale	1502	1564	
Red Bed and Shale	1564	2117	
Lime and Shale	2117	2709	
Lime and Shale	2709	3330	
Lime and Shale	3330	3865	
Lime and Shale	3865	4283	
Lime and Shale	4283	4698	
Lime and Shale	4698	5065	
Lime and Shale	5065	5198	
Lime and Shale	5198	5405	
Lime and Shale	5405	5644	
Lime and Shale	5644	5690	
Lime and Shale	5690	5720	
Rotary Total Depth	5720		Dry and Abandoned

RECEIVED
STATE CORPORATION COMMISSION
DEC 21 1978
CONSERVATION DIVISION
Wichita, Kansas


I certify that this is a true and correct copy of the above log to the best of my knowledge.

SEARCH DRILLING COMPANY


William G. Dressen

Subscribed and sworn to before me this 20th day of December, 1978,

My appointment expires:
February 22, 1981


Maxine Dressen Notary Public

