

STATE OF KANSAS  
STATE CORPORATION COMMISSION

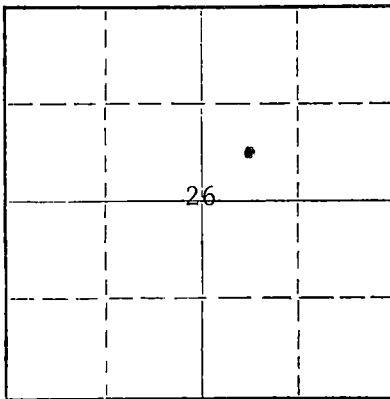
Form CP-4

Give All Information Completely  
Make Required Affidavit  
Mail or Deliver Report to:  
Conservation Division  
State Corporation Commission  
212 No. Market  
Wichita, Kansas 67202

WELL PLUGGING RECORD

Meade County, Sec. 26 Twp. 33S Rge. 30 (W)

Location as "NE/CNW%SW%" or footage from lines SW NE  
Lease Owner Cities Service Oil Company  
Lease Name Novinger (Novinger Unit) C-4924 Well No. 508  
Office Address Box 1098, Liberal, Kansas 67901  
Character of Well (completed as Oil, Gas or Dry Hole) Oil  
Date well completed April 18 19 52  
Application for plugging filed March 5 19 72  
Application for plugging approved March 6 19 72  
Plugging commenced April 6 19 72  
Plugging completed April 17 19 72  
Reason for abandonment of well or producing formation Depleted



Locate well correctly on above Section Plat

If a producing well is abandoned, date of last production 4-30 19 64  
Was permission obtained from the Conservation Division or its agents before plugging was commenced? Yes

Name of Conservation Agent who supervised plugging of this well Ed Eves  
Producing formation Marmaton Depth to top 5308 Bottom 5314 Total Depth of Well 5340 Feet  
Show depth and thickness of all water, oil and gas formations.


OIL, GAS OR WATER RECORDS

CASING RECORD

FORMATION	CONTENT	FROM	TO	SIZE	PUT IN	PULLED OUT
Marmaton	Oil	5308'	5314'	13-3/8"	633'	0
				8-5/8"	2702'	0
				5-1/2"	5340'	3210'

Describe in detail the manner in which the well was plugged, indicating where the mud fluid was placed and the method or methods used in introducing it into the hole. If cement or other plugs were used, state the character of same and depth placed, from feet to feet for each plug set.

5100' to 5260' 20 sx cement plug  
2025' to 5100' Heavy mud  
1900' to 2025' 40 sx cement plug  
50' to 1900' Heavy mud  
0' to 50' 10 sx cement plug



(If additional description is necessary, use BACK of this sheet)

Name of Plugging Contractor Toland and Johnston  
Address Box 94336, Oklahoma City, Oklahoma 73109

STATE OF KANSAS, COUNTY OF SEWARD, ss.

R. L. Higginbottom (employee of owner) or (owner or operator) of the above-described well, being first duly sworn on oath, says: That I have knowledge of the facts, statements, and matters herein contained and the log of the above-described well as filed and that the same are true and correct. So help me God.


(Signature)

Box 1098, Liberal, Kansas (Address)

SUBSCRIBED AND SWORN TO before me this 24th day of April, 19 72

B. J. McGriff Notary Public.

My commission expires 8-6-74



L. D. Mowbray No. 2  
SW 1/4 Section 25-32-12N  
Woods County, Kansas  
Columbia Fuel Corporation

CASING RECORD

Commenced: March 20, 1952  
 Completed: April 16, 1952

Set 13-3/8" Casing @ 633' with 500 sacks  
 Set 8-5/8" Casing @ 2702' with 900 sacks  
 Set 5-1/2" Casing @ 5336' with 400 sacks

RECEIVED  
 STATE CORPORATION COMMISSION  
 MAR 3 1972  
 CONSERVATION DIVISION  
 Wichita, Kansas

Sand & Shells	0	590
Barbed	590	690
Barbed, Sand & Shells	690	690
Sand, Shells & Shale	690	1350
Sand, Shale & Lino Shells	1350	1595
Shale & Lino Shells	1595	1620
Shale, Lino & Anhydrite	1620	2000
Shale & Lino Shells	2000	2010
Shale & Anhydrite	2010	2275
Anhydrite	2275	2400
Anhydrite & Shale	2400	2473
Anhydrite	2473	2615
Shale & Anhydrite	2615	2625
Anhydrite	2625	2655
Anhydrite & Chert	2655	2710
Anhydrite	2710	2720
Lino	2720	2908
Lino & Shale	2908	2938
Lino	2938	3505
Lino & Shale	3505	3736
Lino	3736	3751
Shale & Lino	3751	3854
Shale	3854	3888
Shale & Lino	3888	4326
Lino	4326	4539
Lino & Shale	4539	4535
Lino	4535	4576
Shale & Lino	4576	4770
Lino	4770	4775
Lino & Chert	4775	4834
Shale & Lino	4834	4878
Lino	4878	5038
Lino & Shale	5038	5132
Lino	5132	5173
Lino & Shale	5173	5260
Lino	5260	5340
TOTAL DEPTH		5340

*Notarized*  
*4-25-52*