


15-077-01063-0000

WELL PLUGGING RECORD

Give All Information Completely
Make Required Affidavit
Mail or Deliver Report to:
Conservation Division
State Corporation Commission
211 No. Broadway
Wichita, Kansas

Harper County, Sec. 24 Twp. 31S Rge. 9 (W)

NORTH



Locate well correctly on above Section Plat

Location as "NE/CNW/SW" or footage from lines NW SW SE
Lease Owner The Carter Oil Company
Lease Name George Darnes Estate Well No. 1
Office Address Box 786, Great Bend, Kansas
Character of Well (completed as Oil, Gas or Dry Hole) Dry Hole
Date well completed June 21, 1954
Application for plugging filed January 31, 1957
Application for plugging approved February 9, 1957
Plugging commenced February 10, 1957
Plugging completed March 5, X 1957
Reason for abandonment of well or producing formation Dry hole

If a producing well is abandoned, date of last production - 19 -
Was permission obtained from the Conservation Division or its agents before plugging was commenced? Yes

Name of Conservation Agent who supervised plugging of this well Mr. Rives
Producing formation - Depth to top - Bottom - Total Depth of Well 4534' Feet
Show depth and thickness of all water, oil and gas formations. Plug Back TD 4420' ft.

OIL, GAS OR WATER RECORDS

CASING RECORD

FORMATION	CONTENT	FROM	TO	SIZE	PUT IN	PULLED OUT
Heebner	no show	3427	(-1826)			
Lansing, K. C.	"	3634	(-2033)			
Kans. City	"	3927	(-2322)			
Mississippi	"	4391	(-2786)			

Describe in detail the manner in which the well was plugged, indicating where the mud fluid was placed and the method or methods used in introducing it into the hole. If cement or other plugs were used, state the character of same and depth placed, from _____ feet to _____ feet for each plug set.

Heavy rotary mud 4420' to 4365'
5 1/2" Baker Cast Iron plug set @ 4365'
Dumped 2 sx cement on plug 4365' to 4349'
Heavy rotary mud 4349' to 210'
25 sacks cement 210' to 135'
Heavy rotary mud 135' to 35'
Rock bridge & 10 sx cement 35' to 4' below ground level

(If additional description is necessary, use BACK of this sheet)

Name of Plugging Contractor West Supply Company
Address Chase, Kansas

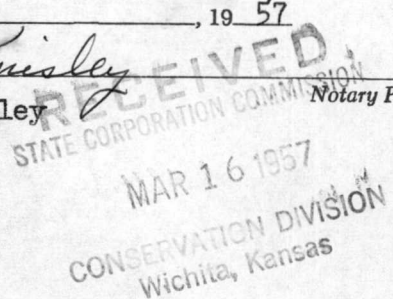
STATE OF KANSAS, COUNTY OF BARTON, ss.
Hugh H. Goerner (employee of owner) of the above-described well, being first duly sworn on oath, says: That I have knowledge of the facts, statements, and matters herein contained and the log of the above-described well as filed and that the same are true and correct. So help me God.

(Signature) [Signature]
Box 786, Great Bend, Kansas
(Address)

SUBSCRIBED AND SWORN TO before me this 14th day of March, 19 57

My commission expires August 19, 1957

Wm. H. Knisley
Notary Public.



PLUGGING
FILE SEC 24 T 31 R 9w
BOOK PAGE 137 LINE 44

WELL LOG BUREAU--KANSAS GEOLOGICAL SOCIETY

508 East Murdock,

Wichita, Kansas


15-077-61063-0000

Company- CARTER OIL CO.
Farm- Geo. Darnes Est. No. 1

SEC. 24 T. 31 R. 9W
NW SW SE

Total Depth. 4534'
Comm. 6-1-54 Comp. 8-4-54
Shot or Treated.
Contractor. Adkins Drlg. Co., Inc.
Issued. 9-11-54

County Harper
KANSAS



Elevation. 1603'

Production. Dry

CASING:

8 5/8" 200' cem w/200 sx
5 1/2" 4520' cem w/125 sx

Figures indicate Bottom of Formations.

clay and sand	40
red bed	100
red bed and shale	420
shale & shells	1200
shale	1380
shale & lime	1410
shale & shells	1610
lime & shale	1750
lime	1780
shale & shells	1880
lime & shells	1945
lime & shale	2100
lime	2110
shale & lime	3030
lime & shale	3223
lime	3452
shale & lime	3705
lime	4320
lime & shale	4395
Miss. lime	4534
Total Depth	

Tops: Scout	
Lansing	3634
Kansas City	3927
Base Kansas City	4185
Mississippi	4391

RECEIVED
STATE CORPORATION COMMISSION

MAY 23 1957

CONSERVATION DIVISION
Wichita, Kansas

PLUGGING
FILE SEC 24 T. 31 R. 9W
BOOK PAGE 137 LINE 44