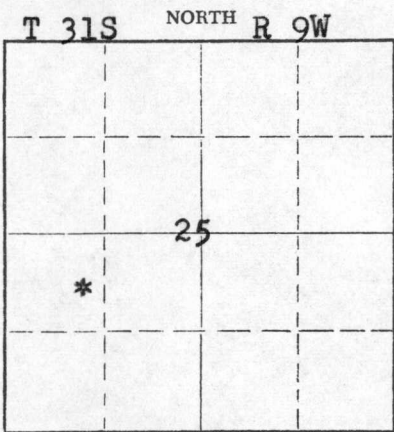


WELL PLUGGING RECORD

Give All Information Completely
Make Required Affidavit
Mail or Deliver Report to:
Conservation Division
State Corporation Commission
211 No. Broadway
Wichita, Kansas



Locate well correctly on above Section Plat

Harper County. Sec. 25 Twp. 31S Rge. 9W (E) (W)
Location as "NE/CNW/SW" or footage from lines CE/2 NW SW
Lease Owner Carter Oil Company
Lease Name Ray Antrim Well No. 3
Office Address Box 786 - Great Bend, Kansas
Character of Well (completed as Oil, Gas or Dry Hole) Dry Hole
Date well completed April 27, 19 56
Application for plugging filed January 31, 19 57
Application for plugging approved February 9, 19 57
Plugging commenced February 12 19 57
Plugging completed February 15 19 57
Reason for abandonment of well or producing formation Dry Hole

If a producing well is abandoned, date of last production - 19 -
Was permission obtained from the Conservation Division or its agents before plugging was commenced? Yes

Name of Conservation Agent who supervised plugging of this well Merle Rives
Producing formation none Depth to top - Bottom - Total Depth of Well 4384 Feet
Show depth and thickness of all water, oil and gas formations.

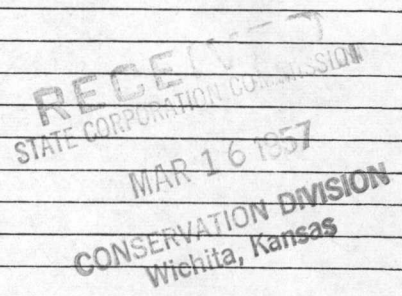
OIL, GAS OR WATER RECORDS

CASING RECORD

FORMATION	CONTENT	FROM	TO	SIZE	PUT IN	PULLED OUT
Mississippi	dry	4364 (-2798)		8-5/8"	238'	None
Miss. Chert	"	4366 (-2800)		5-1/2"	4372'	2791'

Describe in detail the manner in which the well was plugged, indicating where the mud fluid was placed and the method or methods used in introducing it into the hole. If cement or other plugs were used, state the character of same and depth placed, from _____ feet to _____ feet for each plug set.

Ran 25 sacks of cement at 4384' and it filled to 4166'. Circulated the hole with jell mud at 1500'. Set a 10' rock bridge from 235' to 225' and ran 20 sacks of cement. Mudded the hole to 35', set a 5' rock bridge and ran 10 sacks of cement on top. Plugging completed.



(If additional description is necessary, use BACK of this sheet)
Name of Plugging Contractor West Supply Co., Inc.
Address Chase, Kansas

STATE OF KANSAS, COUNTY OF BARTON, ss. Hugh H. Goerner (employee of owner) ~~or (conservation reporter)~~ of the above-described well, being first duly sworn on oath, says: That I have knowledge of the facts, statements, and matters herein contained and the log of the above-described well as filed and that the same are true and correct. So help me God.

(Signature) Hugh H. Goerner
Box 786, Great Bend, Kansas (Address)

SUBSCRIBED AND SWORN TO before me this 14th day of March, 19 57

My commission expires August 19, 1957
Wm. H. Knisley Notary Public.

PLUGGING
FILE SEC 25 T 31 R 9W
BOOK PAGE 66 LINE 25

WELL LOG


15-077-01071-0000

COMPANY CARTER OIL COMPANY
 FARM Ray Antrim NO. 3
 TOTAL DEPTH 4384'
 COMM. March 28, 1956 COMP. April 12, 1956
 CONTRACTOR GARVEY DRILLING COMPANY

SEC. 25 T. 31S R. 9W

LOC. C E/2 NW SW

COUNTY Harper Co., Kansas



CASING 8-5/8" @ 238' w/250 sacks
5 1/2" @ 4372 w/300 sacks

ELEVATION 1566 D.F.

PRODUCTION

FIGURES INDICATE BOTTOM OF FORMATIONS

60	Clay & Red Bed
120	Sand & Red Bed
160	Red Bed & Shell
200	Red Bed & Shale
240	Shale
305	Shale & Shells
760	Red Bed
1460	Shale & Shells
1755	Shale & Lime
1872	Lime
2522	Shale & Lime
2558	Shale
3950	Lime & Shale
4284	Lime
4351	Lime & Shale
4371	Lime, Shale & Chert
4384	T.D.

State of KANSAS }
 County of SEDGWICK } ss:

PLUGGING
 FILE SEC. 25 T. 31 R. 9W
 BOOK PAGE 66 LINE 25

I, Carl Hurty of GARVEY DRILLING COMPANY
 upon oath state that the above and foregoing is a true and correct copy of the log of the #3 Ray Antrim well

Subscribed and sworn to before me this 20th day of April 1956
 My Commission Expires: July 8, 1958
Carl Hurty
D. M. Kennedy
 NOTARY PUBLIC

RECEIVED
 MAY 20 1956
 DIVISION
 Wichita, Kansas