

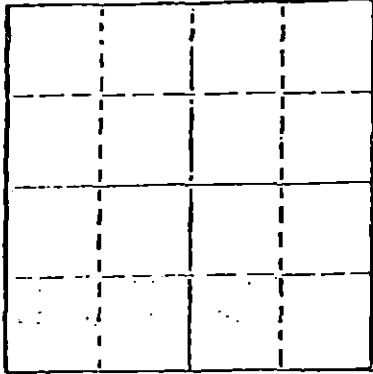
15-077-20151-0000

STATE OF KANSAS
STATE CORPORATION COMMISSION

WELL PLUGGING RECORD

Give All Information Completely
Make Required Affidavit
Mail or Deliver Report to
Conservation Division
State Corporation Comm.
245 North Water
Wichita, KS 67202

Harper County. Sec. 35 Twp. 31 Rge. 9 E/W
Location as "NE/CNW $\frac{1}{4}$ SW $\frac{1}{4}$ " or footage from lines
SW NW NE
Lease Owner Raymond Oil Co., Inc.
Lease Name Newberry #1 Well No.
Office Address Wichita, Kansas 67202
Character of Well (Completed as Oil, Gas or Dry Hole)



Date Well completed 19
Application for plugging filed 19
Application for plugging approved 19
Plugging commenced 8/15/77 19
Plugging completed 8/20/77 19
Reason for abandonment of well or producing formation depleted.

If a producing well is abandoned, date of last production 19

Was permission obtained from the Conservation Division or its agents before plugging was commenced? yes

Name of Conservation Agent who supervised plugging of this well Owen
Producing formation Depth to top Bottom Total Depth of Well 4423
Show depth and thickness of all water, oil and gas formations.

OIL, GAS OR WATER RECORDS

CASING RECORD

FORMATION	CONTENT	FROM	TO	SIZE	PUT IN	PULLED OUT
				8-5/8	249	none
				5 1/2"	4411	3766

Describe in detail the manner in which the well was plugged, indicating where the mud fluid was placed and the method or methods used in introducing it into the hold. If cement or other plugs were used, state the character of same and depth placed, from feet to feet for each plug set.

Sanded to 4400' and set 5 sacks cement. Loaded casing with water, shot pipe at 2815', 2750' and pulled 117 joints. Set rock bridge at 335' and ran 6 yards ready mix.

PLUGGING COMPLETE.

RECEIVED
STATE CORPORATION COMMISSION

AUG 30 1977

(If additional description is necessary, use BACK of this sheet)

Name of Plugging Contractor VOTH CASING PULLING
CHASE, KANSAS

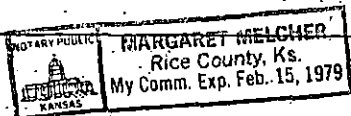
STATE OF KANSAS COUNTY OF RICE, ss.
Walter Voth (employee of owner) or (owner or operator)
of the above-described well, being first duly sworn on oath, says: That I have knowledge of the facts, statements, and matters herein contained and the log of the above-described well as filed and that the same are true and correct. So help me God.

(Signature) Walter Voth
Chase, Kansas
(Address)

SUBSCRIBED AND SWORN TO before me this 29th day of August, 19 77

Margaret Melcher
Notary Public.

My commission expires



KANSAS DRILLERS LOG

State Geological Survey
WICHITA, BRANCH

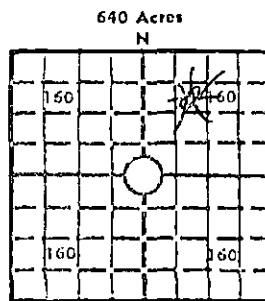
S. 35 T. 31 R. 9 E
W

API No. 15 - Harper - 15-077-20151-0000
County Number

Loc. SW NW NE

County Harper

Operator Se Ro Bee Drilling Co
Address 256 No Toketa, Wichita, Kans 67202
Well No. #1 Lease Name Newberry
Footage Location SW-NW-NE
feet from (N) (S) line feet from (E) (W) line
Principal Contractor Sage Drilling Co Geologist Lee Poulsen
Spud Date June 6 - 1972 Total Depth 4423 P.B.T.D.
Date Completed June 13 - 1972 Oil Purchaser Kelly Oil Co



Elev.: Gr. _____
DF _____ KB _____

CASING RECORD

Report of all strings set - surface, intermediate, production, etc.

Purpose of string	Size hole drilled	Size casing set (in O.D.)	Weight lbs/ft.	Setting depth	Type cement	Sacks	Type and percent additives
Surface	12 3/4	8 5/8	20#	249	Sack	200	
Prod String	7 7/8	5 1/2	14#	4411	Sack	100	

LINER RECORD

PERFORATION RECORD

Top, ft.	Bottom, ft.	Sacks cement	Shots per ft.	Size & type	Depth interval

Size	Setting depth	Packer set at
2 1/2	4407	

ACID, FRACTURE, SHOT, CEMENT SQUEEZE RECORD

Amount and kind of material used	Depth interval treated
3000 Sand - 450 Salt Water (open hole)	4411 To 4423

INITIAL PRODUCTION

Date of first production June 26 - 72 Producing method (flowing, pumping, gas lift, etc.) Pumping
RATE OF PRODUCTION PER 24 HOURS
Oil 20 bbls. Gas 50.000 MCF Water 100 bbls. Gas-oil ratio _____ CFPB
Disposition of gas (vented, used on lease or sold) used Producing Interval (s) _____

INSTRUCTIONS: As provided in KCC Rule 82-2-125, within 90 days after completion of a well, one completed copy of this Drillers Log shall be transmitted to the Conservation Commission, State of Kansas, Topeka, Kansas. If confidential custody is desired, a separate arrangement shall be made with the Conservation Commission, State of Kansas, Topeka, Kansas.

SE RO BEE DRILLING CO., INC. #1 NEWBERRY 35-31-9W
WICHITA, KANSAS SW NW NE
CONTR. SAGE DRILLING CO., INC. CTY HARPER

C-10-1972

GEOL. LEE POULSEN FIELD SPIVEY-GRABS

1597 KB CM 6/6/72 CARD ISSUED 8/24/72 IP P 96 BOPD + TR WTR
GA 500,000 CU FT GAS
MISS 4411-19

API 15-077-20,151

SMP	TOPS	DEPTH	DATUM	
				8 5/8" 249/200sx; 5 1/2" 4411/100sx
HEFB		3441	-1844	NO DSTS
LANS		3662	-2065	
KC		3943	-2346	MICT, CO TO 4423 TD PB TO 4419 250MCA
BKC		4208	-2611	FRAC 3000#SD X 3000GALS WTR SWB & FLOW
MISS		4408	-2811	PT LD & POP
TD		4423	-2826	NO LOG