

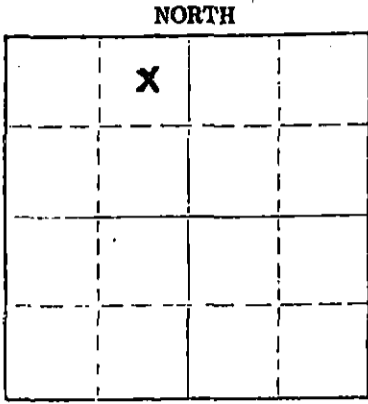
15-007-16685-0000

FORM CP-4

STATE OF KANSAS
STATE CORPORATION COMMISSION
CONSERVATION DIVISION
P. O. BOX 17027
WICHITA, KANSAS 67217

WELL PLUGGING RECORD

Barber County. Sec. 20 Twp. 31S Rge. 10 (E) W (W)
Location as "NE/CNW/SW" or footage from lines. C NE/4 NW/4
Lease Owner Walters Drilling Co.
Lease Name Inslee 'C' Well No. 1
Office Address 400 Insurance Bldg.; Wichita, Ks. 67202
Character of Well (completed as Oil, Gas or Dry Hole) Gas Well
Date well completed May 8 1961
Application for plugging filed Jan. 22 1975
Application for plugging approved Jan. 24 1975
Plugging commenced May 12 1975
Plugging completed June 5 1975
Reason for abandonment of well or producing formation No longer economical.



Locate well correctly on above Section Plot

If a producing well is abandoned, date of last production 19
Was permission obtained from the Conservation Division or its agents before plugging was commenced? Yes

Name of Conservation Agent who supervised plugging of this well Russell Biberstein
Producing formation Mississippi Chert Depth to top Bottom Total Depth of Well 4500 Feet
Show depth and thickness of all water, oil and gas formations.

OIL, GAS OR WATER RECORDS

CASING RECORD

FORMATION	CONTENT	FROM	TO	SIZE	PUT IN	PULLED OUT
				8 5/8"	227'	None
				5 1/2"	4499'	2356'

Describe in detail the manner in which the well was plugged, indicating where the mud fluid was placed and the method or methods used in introducing it into the hole. If cement or other plugs were used, state the character of same and depth placed, from feet to feet for each plug set.

May 12, 1975 Plugged off bottom. Dumped sand to 4400'. Mixed and dumped 5 sx of cement.
June 5, 1975 Plugged off top. Set 10' rock bridge at 300'. Filled casing and hole from 300' to base of cellar with 3000 lb. P.S.I. ready-mix concrete.

RECEIVED
STATE CORPORATION COMMISSION

(If additional description is necessary, use BACK of this sheet)
Name of Plugging Contractor RUSS CASING PULLING, INC.
Address P. O. Box 1082 - Great Bend, Kansas 67530

CONSERVATION DIVISION
Wichita, Kansas

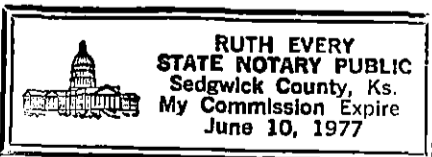
STATE OF KANSAS COUNTY OF SEDGWICK ss.
Robert F. Walters, Managing Partner (employer or owner or operator) of the above-described well, being first duly sworn on oath, says: That I have knowledge of the facts, statements, and matters herein contained and the log of the above-described well as filed and that the same are true and correct. So help me God.

(Signature) Robert F. Walters
Robert F. Walters, Managing Partner, Walters Drilling Co.
400 Insurance Building (Address) Wichita, Kansas 67202

Subscribed and sworn to before me this 1st day of August, 1975

My commission expires June 10, 1977

Ruth Every, Notary Public.



INSLEE C #1

15-007-16685-0000

LOCATION: C NE/4 NW/4 Sec. 20-31S-10W
Barber County, Kansas

DATE SPUDDED: 4/25/61
ROTARY COMPLETION: 5/8/61

OPERATOR: Walters Drilling Co.

ELEVATION: 1678 GL
1681 DF
1683 KB

CONTRACTOR: Walters Drilling Co.

SURFACE CASING: 8-5/8" casing set @ 227'
w/175 sacks cement

OIL STRING: 5-1/2" casing set @ 4499'
w/150 sacks cement


L O G
(Figures indicate bottom of formation)

Sand	0-70'
Red Rock	230'
Red Rock & Shale	900'
Shale & Shells	1,340'
Shale & Lime	1,605'
Lime	2,155'
Lime & Shale	3,670'
Sand & Shale	3,773'
Lime & Shale	3,868'
Lime	4,333'
Lime & Shale	4,448'
Lime	4,500'
Total Depth	4,500'

The undersigned, Robert F. Walters, hereby certifies that the above log is a true and correct log of the formations encountered in drilling the above noted well as reflected by the Daily Drilling Reports.

WALTERS DRILLING CO.

By Robert F. Walters
ROBERT F. WALTERS, Partner



Subscribed and sworn to before me
this 10th day of May, 1961

R. L. Abel
R. L. ABEL, Notary Public

My commission expires January 4, 1964

RECEIVED
STATE CORPORATION COMMISSION

MAY 24 1961

CONSERVATION DIVISION
Wichita, Kansas