

15-191-21240-00-00

Give All Information Completely
Make Required Affidavit - Mail
Or Deliver Report To:

Conversation Division
State Corporation Commission
200 Colorado Derby Building
Wichita, Kansas 67202

Sumner County, Sec. 06 Twp. 34S Rge. 04 E/W
Location As "NE/CNW 1/4 SW1/4" Or Footage From Lines
NW SE NW

Lease Owner Statex Petroleum, Inc.

Lease Name Misak Well No. 1-6

Office Address 100 Main - Suite 210, Okla. City, O

Character Of Well (Completed As Oil, Gas Or Dry Hole)

Dry Hole

Date Well Completed 4-27 1981

Application For Plugging Filed 4-27 1981

Application For Plugging Approved 4-27 1981

Plugging Commenced 4-27 1981

Plugging Completed 4-27 1981

Reason For Abandonment Of Well Or Producing Formation

Dry Hole

If A Producing Well Is Abandoned, Date Of Last Production
 19

Was Permission Obtained From The Conservation Division Or
Its Agents Before Plugging Was Commenced? Yes

Name Of Conservation Agent Who Supervised Plugging Of This Well

Producing Formation Depth To Top Bottom Total Depth Of Well

Show Depth And Thickness Of All Water, Oil And Gas Formations.

OIL, GAS OR WATER RECORDS

CASING RECORD

FORMATION	CONTENT	FROM	TO	SIZE	PUT IN	PULLED OUT

Describe In Detail The Manner In Which The Well Was Plugged, Indicating Where The Mud Fluid Was
Placed And The Method Or Methods Used In Introducing It Into The Hole. If Cement Or Other Plugs
Were Used, State The Character Of Same And Depth Placed, From 4781' Feet To Feet
For Each Plug Set. 300' 40 sks. 50/50 poz mix.

40' GL 10 sks.

10 sks rat hole.

Please Note: (If Additional Description If Necessary, Use Bank Of This Sheet)

Name Of Plugging Contractor Ramco Drilling Co.

P. O. Box 367


Andover

State Of Kansas

County Of Butler


ss:

 of the above described
well, being first duly sworn on oath, says: That I have knowledge of the facts, statements and
matters herein contained and the log of the above described well as filed and that same are true
and correct. So help me God.



Signature:

THE RAMCO DRILLING CORPORATION



Subscribed And Sworn To Before Me This 3rd Day Of June

CONSERVATION DIVISION
Wichita, Kansas 67202

My Commission Expires FEBRUARY 6, 1983

Notary Public

15-191-21240-00-00

W E L L L O G

WELL NAME: Misak #1-6

OPERATOR: Statex Petroleum, Inc.

SPUD DATE: 4-12-81

CONTRACTOR: Ramco Drilling Co.

COMPLETION DATE: 4-26-81

CASING: 323.90' 8 5/8" new @313'
with 300 sxs of common cemnt..

LOCATION: NW SE NW Sec. 6-34S-4W
Sumner Co., KS.

<u>FORMATION</u>	<u>FROM</u>	<u>TO</u>
Surface soils and shale	0'	93'
Sand and Shale	93'	323'
Shale and Sand	323'	921'
Sand and Shale	921'	1216'
Lime and Shale	1216'	1633'
Sand and Shale	1633'	2602'
Lime and Shale	2602'	3000'
Shale	3000'	3215'
Lime and Shale	3215'	4013'
Shale, lime and chert	4013'	4127'
Lime and Shale	4127'	4748'
RTD		

RECEIVED
STATE CORPORATION COMMISSION
JUN - 9 1981
CONSERVATION DIVISION
Wichita, Kansas


STATE OF KANSAS }
COUNTY OF SEDGWICK }

I certify that the above information is true and correct to the best of my knowledge.

THE RAMCO DRILLING CORPORATION

By: [Signature]

Subscribed and sworn to before me on this 31 day of JUNE, 1981.



[Signature]
Notary Public

My Appointment Expires: FEBRUARY 6, 1983