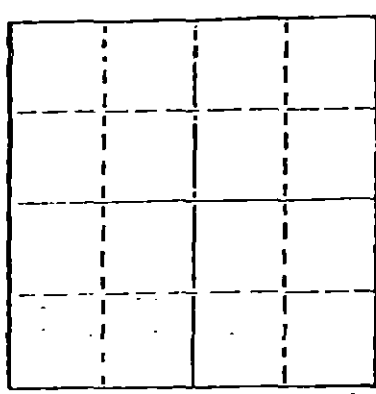


STATE OF KANSAS  
STATE CORPORATION COMMISSION

WELL PLUGGING RECORD

Give All Information Completely  
Make Required Affidavit  
Mail or Deliver Report to  
Conservation Division  
State Corporation Comm.  
245 North Water  
Wichita, KS 67202

Pratt County. Sec. 11 Twp. 28 Rge. 13 E/W  
Location as "NE/CNW1SW1" or footage from lines \_\_\_\_\_  
C NE NW  
Lease Owner Maurice L. Brown  
Lease Name Withers #1 Well No. \_\_\_\_\_  
Office Address Wichita, Kansas 67202  
Character of Well (Completed as Oil, Gas or Dry Hole) \_\_\_\_\_



Locate well correctly on above  
Section Plot

Date Well completed \_\_\_\_\_ 19\_\_\_\_  
Application for plugging filed \_\_\_\_\_ 19\_\_\_\_  
Application for plugging approved \_\_\_\_\_ 19\_\_\_\_  
Plugging commenced 1/18/77 \_\_\_\_\_ 19\_\_\_\_  
Plugging completed 1/22/77 \_\_\_\_\_ 19\_\_\_\_  
Reason for abandonment of well or producing formation  
depleted. \_\_\_\_\_  
If a producing well is abandoned, date of last production  
\_\_\_\_\_ 19\_\_\_\_

Was permission obtained from the Conservation Division or  
its agents before plugging was commenced? yes

Name of Conservation Agent who supervised plugging of this well Metz  
Producing formation \_\_\_\_\_ Depth to top \_\_\_\_\_ Bottom \_\_\_\_\_ Total Depth of Well 4540  
Show depth and thickness of all water, oil and gas formations.

OIL, GAS OR WATER RECORDS

CASING RECORD

FORMATION	CONTENT	FROM	TO	SIZE	PUT IN	PULLED OUT
				13-3/8	191	none
				8-5/8	508	none
				5 1/2	3212	2217'

Describe in detail the manner in which the well was plugged, indicating where the mud fluid  
was placed and the method or methods used in introducing it into the hold. If cement or other  
plugs were used, state the character of same and depth placed, from \_\_\_\_\_ feet to  
\_\_\_\_\_ feet for each plug set.

Sanded to 3050' and set 5 sacks cement. Loaded hole with water.  
Shot pipe at 2600', 2299', 2218', pulled 54 joints. Pumped 3 sacks  
hulls, 15 sacks gel and 100 sacks cement to plug well.

PLUGGING COMPLETE.

RECEIVED  
STATE CORPORATION COMMISSION

JAN 31 1977

(If additional description is necessary, use BACK of this sheet)

Name of Plugging Contractor KE VOTH CASING PULLING  
CHASE, KANSAS

STATE OF Rice COUNTY OF Kansas, ss.  
Walter Voth (employee of owner) or (owner or operator)  
of the above-described well, being first duly sworn on oath, says: That I have knowledge of  
the facts, statements, and matters herein contained and the log of the above-described well  
as filed and that the same are true and correct. So help me God.


(Signature) Walter Voth  
Chase, Kansas

(Address)

SUBSCRIBED AND SWORN TO before me this 28th day of January, 19 77

Margaret Melcher  
Notary Public.

My commission expires



DRILLERS LOG

COMPANY: Maurice L. Brown Company  
 1500 Vickers KSB&T Building  
 Wichita, Kansas 67202

LEASE NAME: Withers No.1  
 C NE NW 11-28-13W  
 Pratt County, Kansas

CONTRACTOR Slawson Drilling Company, Inc.  
 408 One Twenty Building  
 Wichita, Kansas 67202

TOTAL DEPTH: 4540'

COMMENCED: 7-13-76

COMPLETED: 8/3/76

CASING: 13-3/8" set at 191', 8-5/8" set at 508'

AUG 10 1976

0' to 160' Sand  
 160' to 200' Red Bed  
 200' to 735' Red Bed & Shale  
 735' to 1000' Shale & Shells  
 1000' to 1072' Lime & Shale  
 1072' to 2415' Shale & Lime  
 2415' to 3405' Lime & Shale  
 3405' to 3742' Shale & Lime  
 3742' to 4355' Lime & Shale  
 4355' to 4436' Lime  
 4436' to 4506' Simpson Sand & Lime  
 4506' to 4517' Lime  
 4517' to 4524' Arbuckle  
 4524' to 4540' Arbuckle & RTD  
 4540' RTD

STATE OF KANSAS

COUNTY OF SEDGWICK


I, James C. Remsberg, of the Slawson Drilling Company, Inc.  
 upon oath state that the above and foregoing is a true and correct copy of the  
 log of the Withers No.1 well.

*James C. Remsberg*  
 James C. Remsberg

Subscribed and sworn to me on August 9, 1976

*Mary Lou Taylor*  
 Mary Lou Taylor Notary

My commission expires January 17, 1977



RECORDED  
 DEC 02 1976  
 COUNTY CLERK  
 WICHITA, KANSAS