

WELL PLUGGING RECORD

Give All Information Completely
Make Required Affidavit
Mail or Deliver Report to:
Conservation Division
State Corporation Commission
211 No. Broadway
Wichita, Kansas

Pratt County, Sec. 10 Twp. 28S Rge. 13W (E) (W)

Location as "NE/CNW/SW" or footage from lines C SE NE

Lease Owner Tomlinson-Kathol, Inc.

Lease Name Country Club Well No. 1

Office Address 407 Board of Trade Bldg, Wichita, Kansas

Character of Well (completed as Oil, Gas or Dry Hole) D & A

Date well completed 11/30 19 62

Application for plugging filed 11/30 19 62

Application for plugging approved 11/30 19 62

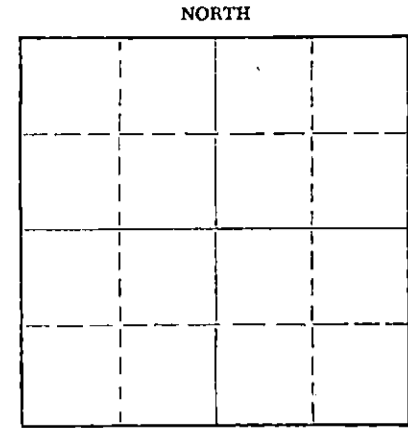
Plugging commenced 11/30 19 62

Plugging completed 11/30 19 62

Reason for abandonment of well or producing formation No commercial quantities of oil or gas encountered

If a producing well is abandoned, date of last production 19

Was permission obtained from the Conservation Division or its agents before plugging was commenced? yes



Locate well correctly on above Section Plat

Name of Conservation Agent who supervised plugging of this well Herman Justice

Producing formation none Depth to top Bottom Total Depth of Well Feet

Show depth and thickness of all water, oil and gas formations.

OIL, GAS OR WATER RECORDS

CASING RECORD

FORMATION	CONTENT	FROM	TO	SIZE	PUT IN	PULLED OUT
Surface				8-5/8"	799	None

Describe in detail the manner in which the well was plugged, indicating where the mud fluid was placed and the method or methods used in introducing it into the hole. If cement or other plugs were used, state the character of same and depth placed, from feet to feet for each plug set.

Heavy mud was put into the hole to a depth of 400 feet

where a plug was set and cemented with 25 sacks of cement.

Rat Hole was bridged and cemented with 2 sacks cement.

STATE CORPORATION COMMISSION

DEC 6 1962

CONSERVATION DIVISION
Wichita, Kansas

Name of Plugging Contractor Tomlinson-Kathol, Inc.
Address 407 Board of Trade Bldg, Wichita, Kansas

STATE OF Kansas, COUNTY OF Sedgwick, ss. Richard C. Davis

(employee of owner) or (owner or operator) of the above-described well, being first duly sworn on oath, says: That I have knowledge of the facts, statements, and matters herein contained and the log of the above-described well as filed and that the same are true and correct. So help me God.

(Signature) Richard C. Davis

407 Board of Trade Bldg, Wichita, Kansas (Address)

SUBSCRIBED AND SWORN TO before me this 3rd day of December, 19 62

1/19/65

Eather Lamons Notary Public.

My commission expires



15-151-00446-0000

DRILLERS LOG
TOMLINSON-KATHOL, INC.
1 COUNTRY CLUB
C SE NE, SEC. 10-28S-13W
PRATT COUNTY, KANSAS

Contractor - Tomlinson-Kathol, Inc.

Commenced: 11/9/62
Completed: 11/30/62
Elevation: 1906 KB

<u>From</u>	<u>To</u>	<u>Description</u>
0	65	Clay
65	155	Sand
155	487	Red Shale
487	765	Shale & Sand
40	765	Reaming
765	1168	Shale
1168	1188	Anhydrite
1188	1584	Shale
1584	1915	Shale & Lime
1915	2038	Lime
2038	2171	Lime - Shale
2171	2345	Lime & Shale
2345	2500	Shale
2500	2585	Shale - Lime
2585	3005	Shale
3005	3105	Shale - Lime
3105	3262	Lime
3262	3408	Lime & Shale
3408	3504	Shale
3504	3580	Shale - Lime
3580	3825	Shale
3825	4261	Lime
4261	4310	Lime - Chert
4310	4357	Mississippian
4357	4431	Chert
4431	4544	Simpson
4544	4577	Arbuckle
4577		Total Depth


RECEIVED
STATE CORPORATION COMMISSION

DEC 6 1962

CONSERVATION DIVISION
Wichita, Kansas

Heebner	3632
Toronto	3648
Douglas	3669
Br. Lime	3813
Lansing	3835
B/K.C.	4189
Miss.	4283
Viola	4338
Simpson	4419
Arbuckle	4542


I certify to the best of my knowledge and belief, the above represents a true and accurate driller's log record of the captioned well.


Richard C. Davis

STATE OF KANSAS

COUNTY OF SEDGWICK

Subscribed and sworn to before me this 3rd day of December, 1962.


Esther Lamone, Notary Public

My Commission Expires: 1/19/65