

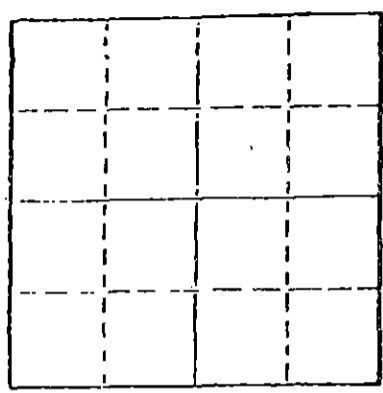
STATE OF KANSAS
 STATE CORPORATION COMMISSION

WELL PLUGGING RECORD

Give All Information Completely
 Make Required Affidavit
 Mail or Deliver Report to
 Conservation Division
 State Corporation Comm.
 245 North Water
 Wichita, KS 67202

Pratt County, Sec. 10 Twp. 28 Rge. 13 W
 Location as "NE/CNW $\frac{1}{4}$ SW $\frac{1}{4}$ " or footage from lines
 C SE NW

Lease Owner Woolsey Petroleum Corporation
 Lease Name Buckner Well No. 1
 Office Address 300 W. Douglas, Wichita Kansas 67202
 Character of Well (Completed as Oil, Gas or Dry Hole) D. & A



Date Well completed 3/31 1980
 Application for plugging filed 3/31 1980
 Application for plugging approved 3/31 1980
 Plugging commenced 3/31 1980
 Plugging completed 3/31 1980
 Reason for abandonment of well or producing formation D & A

If a producing well is abandoned, date of last production N/A 19

Was permission obtained from the Conservation Division or its agents before plugging was commenced? Yes

Name of Conservation Agent who supervised plugging of this well Bill Owen
 Producing formation none Depth to top X Bottom X Total Depth of Well 4551'
 Show depth and thickness of all water, oil and gas formations.

OIL, GAS OR WATER RECORDS

CASING RECORD

| FORMATION | CONTENT | FROM | TO | SIZE | PUT IN | PULLED OUT |
|-----------|---------|------|----|---------|--------|------------|
| | | | | 10. 3/4 | 346 | -0- |
| | | | | | | |
| | | | | | | |
| | | | | | | |

Describe in detail the manner in which the well was plugged, indicating where the mud fluid was placed and the method or methods used in introducing it into the hold. If cement or other plugs were used, state the character of same and depth placed, from feet to feet for each plug set.

Heavy mud from TD to 600', 50 sks, plug, Heavy mud to 330', 50 sks, plug, mud to 40' 1/2 sk, hulls plug bridged 20 sks, to base of cellar, 5 sks., in rathole. Plug down at 1:00 a.m.

RECEIVED
 STATE CORPORATION COMMISSION
 APR 18 1980
 4-18-80
 CONSERVATION DIVISION

(If additional description is necessary, use BACK of this sheet)

Name of Plugging Contractor Venture Drilling, Inc.

STATE OF Kansas COUNTY OF Sedgwick, ss.
James G. Collins (employee of owner) or (owner or operator)

of the above-described well, being first duly sworn on oath, says: That I have knowledge of the facts, statements, and matters herein contained and the log of the above-described well as filed and that the same are true and correct. So help me God.


(Signature) James G. Collins

(Address)


SUBSCRIBED AND SWORN TO before me this 11th day of April, 19 80

Sandra M. Hallée
 Sandra M. Hallée Notary Public.

My commission expires 9/28/83



APR 14 1980



SUITE 1625 KSB&T BLDG. 125 NORTH MARKET WICHITA, KANSAS 67202 (316) 267-1550

WELL LOG

OPERATOR

Woolsey Petroleum Corporation
300 W. Douglas, Suite 400
Wichita, Kansas 67202

Buckner #1
C SE NW Sec.10-28S-13W
Pratt Co., Kansas
RTD: 4551'

CONTRACTOR

Venture Drilling, Inc.
1625 Vickers-KSB&T Bldg.
Wichita, Kansas 67202

Commenced: 3/8/80
Completed: 3/31/80

WELL LOG

| | | | |
|-------|---|-------|------------------|
| 0' | - | 135' | Sand |
| 135' | - | 353' | Sand and Shale |
| 353' | - | 856' | Shale and Redbed |
| 856' | - | 1057' | Shale and Redbed |
| 1057' | - | 1087' | Shale and Redbed |
| 1087' | - | 1140' | Sand and Shale |
| 1140' | - | 1574' | Lime and Shale |
| 1574' | - | 1812' | Lime and Shale |
| 1812' | - | 1880' | Lime and Shale |
| 1880' | - | 2012' | Lime and Shale |
| 2012' | - | 2032' | Lime and Shale |
| 2032' | - | 2213' | Lime and Shale |
| 2213' | - | 2244' | Lime and Shale |
| 2244' | - | 2370' | Lime and Shale |
| 2370' | - | 2522' | Lime and Shale |
| 2522' | - | 2542' | Lime and Shale |
| 2542' | - | 2635' | Lime and Shale |
| 2635' | - | 2677' | Lime and Shale |
| 2677' | - | 2750' | Lime and Shale |
| 2750' | - | 2890' | Lime and Shale |
| 2890' | - | 2895' | Lime and Shale |
| 2895' | - | 2996' | Lime and Shale |
| 2996' | - | 3087' | Lime and Shale |
| 3087' | - | 3160' | Lime and Shale |
| 3160' | - | 3204' | Lime and Shale |
| 3204' | - | 3580' | Lime and Shale |
| 3580' | - | 3720' | Lime and Shale |
| 3720' | - | 3830' | Lime and Shale |
| 3830' | - | 3843' | Lime and Shale |
| 3843' | - | 3873' | Lime and Shale |
| 3873' | - | 3891' | Lime and Shale |
| 3891' | - | 3967' | Lime and Shale |
| 3967' | - | 3999' | Lime and Shale |
| 3999' | - | 4085' | Lime and Shale |
| 4085' | - | 4165' | Lime and Shale |
| 4165' | - | 4248' | Lime and Shale |
| 4248' | - | 4307' | Lime and Shale |
| 4307' | - | 4352' | Lime and Shale |
| 4352' | - | 4428' | Lime and Shale |
| 4428' | - | 4480' | Lime and Shale |
| 4480' | - | 4530' | Lime and Shale |
| 4530' | - | 4551' | Lime and Shale |
| 4551' | - | RTD | |

Casing Program

Set 346' of new 10 3/4", 30# surface casing w/375 sks., plug down at 2:00 p.m.

RECEIVED
STATE CORPORATION COMMISSION
APR 18 1980
CONSERVATION DIVISION
Wichita, Kansas

Plugged Well