

STATE OF KANSAS
STATE CORPORATION COMMISSION

WELL PLUGGING RECORD

Give All Information Completely
Make Required Affidavit
Mail or Deliver Report to
Conservation Division
State Corporation Comm.
245 North Water
Wichita, KS 67202

Sumner County. Sec. 9 Twp. 30S Rge. 1W E/W
Location as "NE/CNW $\frac{1}{4}$ SW $\frac{1}{4}$ " or footage from lines
NW NW SW

Lease Owner Tomlinson Oil Co., Inc.
Lease Name Turney Well No. 1
Office Address Suite 1030, 200 W. Douglas, Wichita, Kansas
Character of Well (Completed as Oil, Gas or Dry Hole)

DRY HOLE

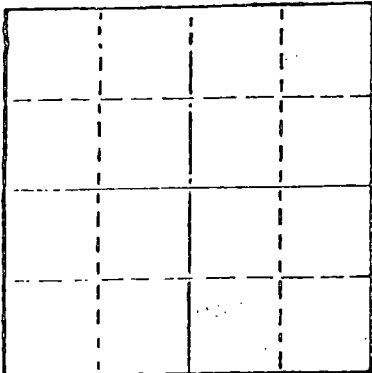
Date Well completed November 16, 1980
Application for plugging filed November 16, 1980
Application for plugging approved November 16, 1980
Plugging commenced November 16, 1980
Plugging completed November 16, 1980
Reason for abandonment of well or producing formation

DRY HOLE

If a producing well is abandoned, date of last production
19

Was permission obtained from the Conservation Division or
its agents before plugging was commenced? YES

Name of Conservation Agent who supervised plugging of this well Bill Owens
Producing formation Depth to top Bottom Total Depth of Well 3,870'
Show depth and thickness of all water, oil and gas formations.



Locate well correctly on above
Section Plat

OIL, GAS OR WATER RECORDS

CASING RECORD

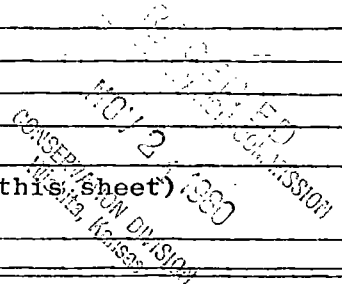
FORMATION	CONTENT	FROM	TO	SIZE	PUT IN	PULLED OUT
				8-5/8"	420'	

Describe in detail the manner in which the well was plugged, indicating where the mud fluid
was placed and the method or methods used in introducing it into the hold. If cement or other
plugs were used, state the character of same and depth placed, from feet to
feet for each plug set.

Mud to 420', 40 sx cement
Mud to 40', plug 1/4 sk hulls,
10 sx cement
5 sx in rathole

(If additional description is necessary, use BACK of this sheet)

Name of Plugging Contractor



STATE OF Kansas COUNTY OF Sedgwick, ss.
Donald E. Hunt (employee of owner) or ~~XXXXXXXXXXXXXXXXXXXX~~


of the above-described well, being first duly sworn on oath, says: That I have knowledge of
the facts, statements, and matters herein contained and the log of the above-described well
as filed and that the same are true and correct. So help me God.

(Signature)

Donald E. Hunt

Suite 250, 200 West Douglas, Wichita, Kansas
(Address)

SUBSCRIBED AND SWORN TO before me this 19th day of November, 1980



My commission expires January 4, 1981

Kathleen L. Greger

Kathleen L. Greger Notary Public.

DRILLERS LOG

#1 TURNEY
 NW NW SW Section 9-30S-1W
 Sumner County, Kansas

OPERATOR: TOMLINSON OIL CO., INC.
 Suite 1030, 200 West Douglas
 Wichita, Kansas 67202

CONTRACTOR: DUNNE-GARDNER PETROLEUM, INC.
 Suite 250, 200 West Douglas
 Wichita, Kansas 67202

COMMENCED: November 7, 1980

COMPLETED: November 16, 1980

CASING RECORD: 8-5/8" @ 420' w/350 sx

FROM	TO	DESCRIPTION
0	101	Sand and clay
101	438	Sand, clay and blaine
438	580	Shale, shell and sand
580	810	Sand, shale and lime
810	1087	Shale and shells
1087	1332	Shale
1332	3135	Lime and shale
3135	3372	Lime
3372	3470	Lime and shale
3470	3583	Lime
3583	3775	Lime and shale
3775	3870	Lime
3870		Rotary total depth

STATE OF KANSAS)
) ss
 COUNTY OF SEDGWICK)

I hereby certify that the above is a true and correct log to the best of my knowledge and belief.

Donald E. Hunt
 Donald E. Hunt

Subscribed and sworn to before me this 19th day of November, 1980.

My appointment expires:
 January 4, 1981

Kathleen L. Greger
 Notary Public

RECEIVED
 NOV 19 1980
 MINERAL DIVISION
 WICHITA, KANSAS

