


15-025-20257-00-00

STATE OF KANSAS
STATE CORPORATION COMMISSION

WELL PLUGGING RECORD

Give All Information Completely
Make Required Affidavit
Mail or Deliver Report to
Conservation Division
State Corporation Comm.
245 North Water
Wichita, KS 67202

Clark County, Sec. 1 Twp. 34S Rge. 21W E/W
Location as "NE/CNW $\frac{1}{4}$ SW $\frac{1}{4}$ " or footage from lines _____
2310' FSL 2310' FEL
Lease Owner Texas Oil & Gas Corp.
Lease Name Carthrae Well No. 1
Office Address 200 W. Douglas, Suite 300 Wichita, Kansas 67202
Character of Well (Completed as Oil, Gas or Dry Hole) _____
Gas
Date Well completed 2-28 1979
Application for plugging filed 8-21 1979
Application for plugging approved 8-22 1979
Plugging commenced 9-3 1979
Plugging completed 9-6 1979
Reason for abandonment of well or producing formation _____



Locate well correctly on above Section Plot

If a producing well is abandoned, date of last production _____ 19____

Was permission obtained from the Conservation Division or its agents before plugging was commenced? Yes

Name of Conservation Agent who supervised plugging of this well Clarence Thomas
Producing formation _____ Depth to top _____ Bottom _____ Total Depth of Well 5451

Show depth and thickness of all water, oil and gas formations.

OIL, GAS OR WATER RECORDS

CASING RECORD

FORMATION	CONTENT	FROM	TO	SIZE	PUT IN	PULLED OUT
				13 3/8	71	none
				8 5/8	620	none
				2 7/8	5449	4630

Describe in detail the manner in which the well was plugged, indicating where the mud fluid was placed and the method or methods used in introducing it into the hold. If cement or other plugs were used, state the character of same and depth placed, from _____ feet to _____ feet for each plug set.

Pump 10 sks. of cement @ 5342 to 5000

Pump 35 sks. of cement @ 670 to 570

Put 10 sks. of cement @ 40 to 0

(If additional description is necessary, use BACK of this sheet)

Name of Plugging Contractor Sargent's Casing Pulling Service Box 506 Liberal, Kansas 67901

STATE OF KANSAS COUNTY OF SEDGWICK, ss.
GARY E. WURDEMAN (employee of owner) or (~~land operator~~)

of the above-described well, being first duly sworn on oath, says: That I have knowledge of the facts, statements, and matters herein contained and the log of the above-described well as filed and that the same are true and correct. So help me God.

(Signature) Gary E. Wurdeман
200 West Douglas, Suite 300, Wichita, KS. 67202
(Address)

SUBSCRIBED AND SWORN TO before me this 1st day of October, 19 79

Kathy Faye Blick
KATHY FAYE BLICK, Notary Public.

My commission expires October 29, 1982



RECEIVED
STATE CORPORATION COMMISSION

OCT - 2 1979

CONSERVATION DIVISION
Wichita, Kansas

WELL LOG

15-025-20257-0000

CARTHRAE #1
2310' FSL 2310' FEL
Section 1-34S-21W
Clark County, Kansas

OPERATOR: TEXAS OIL & GAS CORP. COMMENCED: 2-17-79
CONTRACTOR: XPLODR DRILLING CO. COMPLETED: 2-28-79

CASING RECORD: Ran 13 3/8" casing new, set @71', cement with 550 sacks cement, 300 sacks Lite Weight, 250 sacks common, 4% cal. chloride, 2% gel.
Ran 8 5/8" casing, 15 jts., new, set @620', cement with 575 sacks, 300 sacks Lite Weight, 275 sacks common 3% cal. chloride, 2% gel. By Allied Cementing Co.

FORMATION	FROM	TO	ELEVATION
Red Bed	0	262	1806' G.L.
Red Bed, Lime & Shale	262	624	1811' D.F.
Lime & Shale	624	5451	1814' K.B.
R.T.D.	5451		

STATE OF KANSAS)
) SS:
COUNTY OF SEDGWICK)

I certify that this is a true and correct copy of the Driller's Log of the well drilled 2310' FSL 2310' FEL of Section 1-34S-21W, Clark County, Kansas, to the best of my knowledge and belief.


XPLODR DRILLING COMPANY
Kirby C. Evers
Kirby C. Evers, Vice President

RECEIVED
CONSERVATION COMMISSION
AUG 22 1979

Subscribed and sworn to before me this 1st. day of March, 1979.

MY COMMISSION EXPIRES:
August 25, 1980

Virginia Lee Smith
Virginia Lee Smith, Notary Public

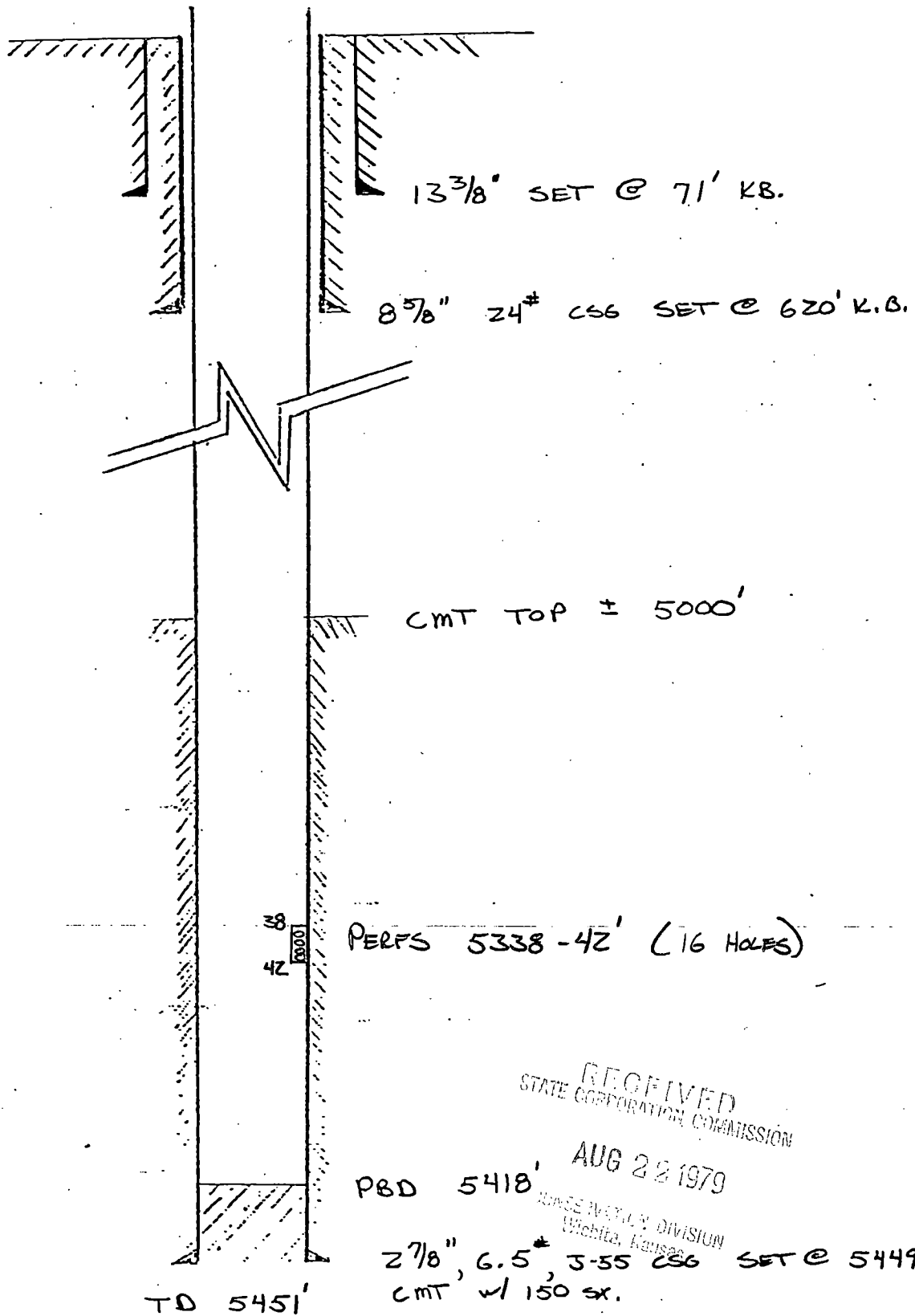


CARTHRAE 1

2310' FSL + 2310' FEL SEC. 1-34S-21W CLARK CO., KS.

15-025-20257-0000

1806' G.L. 1814' K.B.



CMT TOP ± 5000'

38
42

PERFS 5338-42' (16 HOLES)

RECEIVED
STATE CORPORATION COMMISSION

AUG 22 1979

PBD 5418'

INSPECTION DIVISION
Wichita, Kansas

2 7/8" 6.5# 3-55 CSG SET @ 5449' K.B.
CMT w/ 150 sx.

TD 5451'