


TYPE

NOTICE OF INTENTION TO DRILL

C-1

TO BE FILED WITH THE STATE CORPORATION COMMISSION
PRIOR TO COMMENCEMENT OF WELL



API Number

15-151-20,369

(For office use only)

Starting Date

January 30, 1977

1. Operator Mid-Continent Energy Corporation

Address 250 North Rock Road - Wichita, Kansas

County Pratt

2. Contractor Search Drilling Company

Sec 2 Twp 28S S Rge 11 ^W

Address P. O. Box 18148 - Wichita, Kansas 67218

Spot Location C NE NE SE

3. Type of Equipment: Rotary Cable Tool _____

Nearest Lease Line 330 ft.

4. Well to be Drilled for: Oil Gas

Lease Name House

Disposal _____ Input _____ Other _____

5. Depth of Deepest Fresh Water within 1 mile 275 ft.

6. Depth of Municipal Water Well within 3 miles none ft.

Well No. 1

7. Depth to Protect all Fresh Water Over 150 ft.


8. Amount of Surface Casing to be set Over 250 ft.

Est. Total Depth 4250 ft.

9. Alternate No. 1 _____ No. 2

REMARKS:

Samples will be available.




Signature of Operator

OPERATOR STATES THAT HE WILL COMPLY WITH K. S. A. 55-128
Mid-Continent Energy Corporation

Maline Arnesen *OK*



Search Drilling Co.



State Corporation Commission of Kansas
Conservation Division
P. O. Box 17027
Wichita, Kansas 67217

RECEIVED
STATE CORPORATION COMMISSION

JAN 04 1977

CONSERVATION DIVISION
Wichita, Kansas

(IF PREFERRED, MAIL IN ENVELOPE)