

15-025-20234-0000

HARKIN

FORM CP-4

DEC 4 1978

STATE OF KANSAS
STATE CORPORATION COMMISSION

WELL PLUGGING RECORD

Give All Information Completely
Make Required Affidavit
Mail or Deliver Report to
Conservation Division
State Corporation Comm.
245 North Water
Wichita, KS 67202

Clark County, Sec. 8 Twp. 34S Rge. 24W E/W
Location as "NE/CNW $\frac{1}{4}$ SW $\frac{1}{4}$ " or footage from lines

App. SW NW
Lease Owner Harkin Oil & Gas Inc.

Lease Name Gardiner-Thomas Unit Well No. 1A

Office Address P. O. Drawer 3057, Abilene, Texas 79604

Character of Well (Completed as Oil, Gas or Dry Hole)

Dry

Date Well completed Oct. 31 1978

Application for plugging filed Oct. 30 1978

Application for plugging approved Oct. 30 1978

Plugging commenced Oct. 31 1978

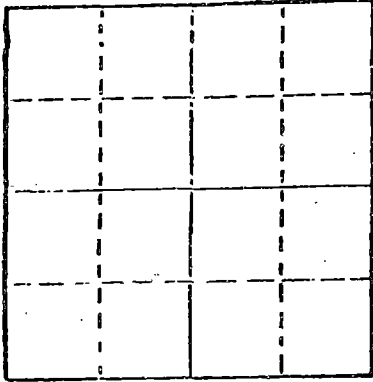
Plugging completed Oct. 31 1978

Reason for abandonment of well or producing formation

Dry

If a producing well is abandoned, date of last production 19

Was permission obtained from the Conservation Division or its agents before plugging was commenced?



Locate well correctly on above Section Plat

Name of Conservation Agent who supervised plugging of this well

Producing formation Depth to top Bottom Total Depth of Well

Show depth and thickness of all water, oil and gas formations.


OIL, GAS OR WATER RECORDS

CASING RECORD

FORMATION	CONTENT	FROM	TO	SIZE	PUT IN	PULLED OUT
		0	91	20	91	None
		91	918	8 5/8	918	None

Describe in detail the manner in which the well was plugged, indicating where the mud fluid was placed and the method or methods used in introducing it into the hold. If cement or other plugs were used, state the character of same and depth placed, from feet to feet for each plug set.

Plugged: 25 sacks @ 5400
35 sacks @ 900
10 sacks @ 40 to 10
5 in rathole; 5 in mousehole Completed 8:00 AM
10-31-78



(If additional description is necessary, use BACK of this sheet)

Name of Plugging Contractor DaMac Drilling Inc.
Box 1164, Great Bend, Kansas 67530

STATE OF Kansas COUNTY OF Barton ss.

Martha J. McKown (employee of owner) or (owner or operator) of the above-described well, being first duly sworn on oath, says: That I have knowledge of the facts, statements, and matters herein contained and the log of the above-described well as filed and that the same are true and correct. So help me God.

(Signature) Martha J. McKown

Box 1164, Great Bend, Kansas 67530

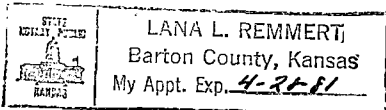
(Address)

SUBSCRIBED AND SWORN TO before me this 2nd day of Nov. 1978

Lana L. Remmert

My commission expires 4-28-81

Notary Public.



WELL LOG

COMPANY Harkin Oil & Gas Inc.

SEC. 8 T. 34S R. 24W

FARM Gardiner-Thomas Unit NO. 1-A

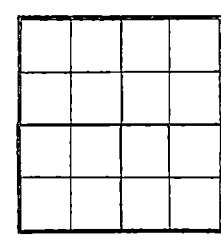
LOC. *Opp* SW NW

TOTAL DEPTH 5830

COUNTY Clark

COMM. 10-4-78 COMP. 10-31-78

CONTRACTOR DaMac Drilling Inc.



CASING Conductor set @ 75'
Conductor set @ 90'
Surface Casing 8 5/8 set @ 918

ELEVATION

PRODUCTION P&A

FIGURES INDICATE BOTTOM OF FORMATIONS

Surface Sand	0	328
RedBed, Shale	328	1780
Shale	1780	1985
Shale, Lime	1985	5080
Lime	5080	5830 RTD

RECEIVED
STATE CORPORATE COMMISSION
DEC 11 1978
CONSERVATION DIVISION
TOPEKA, KANSAS

State of Kansas
County of Barton } SS

I, Martha J. McKown of DaMac Drilling Inc.

upon oath state the above and foregoing is a true and correct copy of the log of the Gardiner-Thomas Unit well.

Martha J. McKown

Subscribed and sworn to before me this 2nd day of November 1978

My Commission Expires: 4-28-81 Lana L. Remmert
NOTARY PUBLIC

