

STATE OF KANSAS
STATE CORPORATION COMMISSION
200 Colorado Derby Building
Wichita, Kansas 67202

WELL PLUGGING RECORD
K.A.R.-82-3-117

API NUMBER 15-077-21,211-0002

LEASE NAME Harmon

WELL NUMBER 17-1

4950 Ft. from S Section Line

4950 Ft. from E Section Line

SEC. 17 TWP. 34 SRGE. 1 (X) or (W)

COUNTY Harper

Date Well Completed 6/24/90

Plugging Commenced 6/24/90

Plugging Completed 6/24/90

LEASE OPERATOR DUBLIN PETROLEUM CORPORATION

ADDRESS P.O. Box 6029, Enid, Oklahoma 73702

PHONE# (405) 234-7718 OPERATORS LICENSE NO. 30371

Character of Well D & A

(Oil, Gas, D&A, SWD, Input, Water Supply Well)

The plugging proposal was approved on June 24, 1990 (date)

by Jack Luthi (KCC District Agent's Name).

Is ACO-1 filed? Operator to File If not, is well log attached? Yes

Producing Formation _____ Depth to Top _____ Bottom _____ T.D. 6537'

Show depth and thickness of all water, oil and gas formations.

OIL, GAS OR WATER RECORDS

CASING RECORD

Formation	Content	From	To	Size	Put In	Pulled out
Surface		0	237'	8-5/8	237'	0

Describe in detail the manner in which the well was plugged, indicating where the mud fluid was placed and the method or methods used in introducing it into the hole. If cement or other plugs were used, state the character of same and depth placed, from feet to feet each set. 35 sx. @ 5350', 25 sx @ 1400', 25 sx @ 850', 25 sx @ 290', 15 sx 60' to 0, 10 sx in Rathole, 10 sx in Mousehole.

(If additional description is necessary, use BACK of this form.)

Name of Plugging Contractor TRANS-PAC DRILLING, INC. License No. 5841

Address 310 West Central - Suite 117, Wichita, Kansas 67202

NAME OF PARTY RESPONSIBLE FOR PLUGGING FEES: Dublin Petroleum Corporation


STATE OF KANSAS COUNTY OF SEDGWICK, ss.

Ralph R. Hamilton

(Employee of Operator) or (Operator) of above-described well, being first duly sworn on oath, says: That I have knowledge of the facts, statements, and matters herein contained and the log of the above-described well as filed that the same are true and correct, so help me God.

(Signature) [Signature]

(Address) 310 West Central - Suite 117
Wichita, Kansas 67202



SUBSCRIBED AND SWORN TO before me this 28th day of June, 19 90

[Signature]
Notary Public

My Commission Expires: December 6, 1992

DRILLERS WELL LOG

DUBLIN PETROLEUM CORPORATION
Harmon #17-1
Harper County, Kansas

COMMENCED: June 9, 1990
COMPLETED: June 24, 1990
ELEVATIONS: 1355'Gr. 1363'KB

0' - 290'	Red Beds
290' - 1030'	Red Beds & Blue Shale
1030' - 1535'	Shale
1535' - 2035'	Shale & Lime
2035' - 2940'	Shale & Lime
2940' - 4180'	Shale & Lime
4180' - 4555'	Lime & Shale
4555' - 4785'	Shale & Lime
4785' - 5219'	Lime & Shale
5219' - 5263'	Shale
5263' - 5390'	Lime & Shale
5390' - 5775'	Shale & Lime
5775' - 6090'	Shale & Lime
6090' - 6490'	Lime & Shale
6490' - 6537'	Granite
6537'	RTD
6539'	LTD

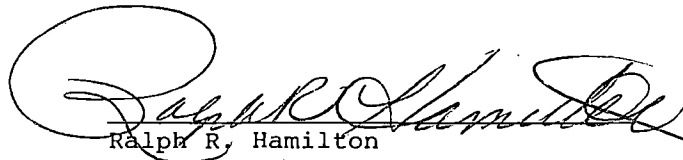
Surface Casing: Set 6jts. 8-5/8" 24# at 237 feet cemented with 175 sacks 60/40 Pozmix, 2% gel, 3% cc.

Plugging: 145 sacks 60/40 Pozmix 6% gel. 35 sx at 5350', 25 sx at 1400', 25 sx at 850', 25 sx at 290', 15 sx 60' to surface, 10 sx in Rat-hole, 10 sx in Mousehole.


AFFIDAVIT


STATE OF KANSAS)
) ss:
COUNTY OF SEDGWICK)

Ralph R. Hamilton, of lawful age, does swear and state that the facts and statements herein are true and correct to the best of his knowledge.


Ralph R. Hamilton

Subscribed and sworn to me this 28th day of June, 1990.




Sally R. Byers NOTARY PUBLIC

My Commission Expires: December 6, 1992.

JUL - 2 1990

Notary Public
Sally R. Byers