

STATE OF KANSAS
STATE CORPORATION COMMISSION

WELL PLUGGING RECORD

Give All Information Completely
Make Required Affidavit
Mail or Deliver Report to
Conservation Division
State Corporation Comm.
245 North Water
Wichita, KS 67202

Harper County, Sec. 2 Twp. 34S Rge. 8W E/W
Location as "NE/CNW $\frac{1}{4}$ SW $\frac{1}{4}$ " or footage from lines _____

NW NW SW
Lease Owner McCoy Petroleum Corp.
Lease Name Gates B Well No. 1

Office Address 816 Vickers KSB & T Bldg. Wichita, Ks. 67202
Character of Well (Completed as Oil, Gas or Dry Hole) _____

D & A


Date Well completed 3-2 1979
Application for plugging filed 3-2 1979

Application for plugging approved 3-2 1979
Plugging commenced 3-2 1979

Plugging completed 3-2 1979
Reason for abandonment of well or producing formation _____

D & A
If a producing well is abandoned, date of last production _____ 19 _____

Was permission obtained from the Conservation Division or its agents before plugging was commenced? Yes



Locate well correctly on above Section Plat

Name of Conservation Agent who supervised plugging of this well Bill Owens

Producing formation _____ Depth to top _____ Bottom _____ Total Depth of Well _____

Show depth and thickness of all water, oil and gas formations.

OIL, GAS OR WATER RECORDS

CASING RECORD

FORMATION	CONTENT	FROM	TO	SIZE	PUT IN	PULLED OUT
Surface pipe		-0-	242	8 5/8"	242	None

Describe in detail the manner in which the well was plugged, indicating where the mud fluid was placed and the method or methods used in introducing it into the hold. If cement or other plugs were used, state the character of same and depth placed, from _____ feet to _____ feet for each plug set.

Filled hole with heavy mud.

#1 plug set @ 240' with 40 sacks cement.

#2 plug set @ 40' with 12 sacks cement.

#3 plug set in rat hole with 3 sacks cement.

RECEIVED
STATE CORPORATION COMMISSION

MAR 12 1979

CONSERVATION DIVISION
Wichita, Kansas

(If additional description is necessary, use BACK of this sheet)

Name of Plugging Contractor Sweetman Drilling, Inc.

STATE OF Kansas COUNTY OF Barton, ss:

Gary L. Hawk (employee of owner) or ~~(owner)~~ of the above-described

well, being first duly sworn on oath, says: That I have knowledge of the facts, statements, and matters herein contained and the log of the above-described well as filed and that the same are true and correct. So help me God.


(Signature)

Gary L. Hawk
P. O. Box 645 Great Bend, Kansas 67530
(Address)

SUBSCRIBED AND SWORN TO before me this 9th day of March, 1979

Mary Ann Schwaborn
Notary Public.

8-1-81



WELL LOG
Gates B #1
NW NW SW 2-34-8W
Harper County, Kansas

Name of Operator: McCoy Petroleum Corp.
816 Vickers KSB & T Bldg.
Wichita, Kansas 67202

Date Completed: March 2, 1979

<u>FROM</u>	<u>TO</u>	
0	1146	Red bed
1146	1476	Red bed and shale
1476	4676	Lime and shale
4676	4790	Miss.
4790		Total Depth

STATE OF KANSAS

COUNTY OF BARTON ss

Gary L. Hawk, Secretary of Sweetman Drilling, Inc., being first duly sworn on oath says: That I have knowledge of the facts, statements and matters herein contained and the log of the above described well as filled and that the same are true and correct.

Gary L. Hawk

Gary L. Hawk

Subscribed and sworn before me this 8th day of March, 1979.


Mary Ann Schwabern

Notary Public STATE OF KANSAS

My Commission Expires 8-1-81.

MAR 12 1979

CONSERVATION DIVISION
Wichita, Kansas



McCoy Petroleum Corporation
 #1 Gates "B"
 NW NW SW Sec. 2-34S-8W
 Wharton Field
 Harper County, Kansas

Page 2

03-01-79 Taking DST #2 @ 4762'.

DST #2 4692-4762' (Mississippian)
 Open 30", S.I. 45", Open 60", S.I. 60"
 Weak blow throughout test.
 Recovered 124 feet of gas in pipe and 90 feet of gas cut mud.
 ISIP 131# FSIP 202#
 FP 50-50# 60-70#

03-02-79 RTD 4790' Plug and abandon.

DRESSER-ATLAS LOG TOPS

Heebner	3476(-2077)
Stalnaker Sand	3850(-2451)
Kansas City	4072(-2673)
Stark Shale	4219(-2820)
Fort Scott	4486(-3087)
Cherokee	4495(-3096)
Mississippian	4664(-3265)
LTD	4759(-3360)
Osage	4777(-3378)
RTD	4790(-3391)

RECEIVED
 STATE CORPORATION COMMISSION

MAR 14 1979

CONSERVATION DIVISION
 Wichita, Kansas



Natural Gas • Crude Oil
Exploration & Production

McCOY PETROLEUM CORPORATION

John Roger McCoy
President

Harvey H. McCoy
Vice-President

816 Vickers-KSB&T Building Wichita, Kansas 67202
316-265-9697

DAILY REPORT

McCoy Petroleum Corporation
#1 Gates "B"
NW NW SW Sec. 2-34S-8W
Wharton Field
Harper County, Kansas

Contractor: Sweetman Drilling, Inc.
Geologist: Robert E. McCann

Elevations: 1399 KB 1396 DF 1389 GL

02-20-79 Move in rotary tools. Spud @ 4:00 P.M. Set 8-5/8" surface casing @ 252' with 200 sacks common cement, 2% gel, 3% calcium chloride. P.D. @ 12:40 A.M. 02-21-79.

02-21-79 W.O.C. @ 252'.

02-22-79 Drilling @ 1476'.

SAMPLE TOPS

02-23-79 Drilling @ 2185'.

Heebner	3477(-2078)
Stalnaker Sand	3851(-2452)
Kansas City	4072(-2673)
Stark Shale	4221(-2822)
Ft. Scott	4485(-3086)
Cherokee	4495(-3096)
Mississippian	4662(-3263)

02-24-79 Drilling @ 3062'.

02-25-79 Drilling @ 3733'.

02-26-79 Drilling @ 4296'.

02-27-79 Circulating @ 4692'.

02-28-79 Taking DST #1 @ 4692'.

DST #1 4667-4692' (Mississippian)

Open 30", S.I. 45", Open 60", S.I. 60"

Good blow on 1st open. Weak blow on 2nd open.

Recovered 120 feet of gas in pipe and 40 feet of gas cut mud w/free oil in tool.

ISIP 80# FSIP 102# FP 30-40# 40-40#

RECEIVED
STATE CORPORATION COMMISSION

MAR 14 1979

CONSERVATION DIVISION
Wichita, Kansas