

STATE OF KANSAS  
STATE CORPORATION COMMISSION


Form CP-4

WELL PLUGGING RECORD

Give All Information Completely  
Make Required Affidavit  
Mail or Deliver Report to:  
Conservation Division  
State Corporation Commission  
212 No. Market  
Wichita, Kansas

Morton County. Sec. 3 Twp. 33S Rge. (E) 41 (W)

Location as "NE/CNW&SW" or footage from lines \_\_\_\_\_  
Lease Owner Anadarko Production Company  
Lease Name Sipes "A" Well No. 1  
Office Address Box 351 Liberal, Kansas 67901  
Character of Well (completed as Oil, Gas or Dry Hole) Dry Hole  
Date well completed June 2, 19 71  
Application for plugging filed June 7, 19 71  
Application for plugging approved Verbal approval June 2, 19 71  
Plugging commenced June 2, 19 71  
Plugging completed June 2, 19 71  
Reason for abandonment of well or producing formation Dry Hole



Locate well correctly on above Section Plat

If a producing well is abandoned, date of last production \_\_\_\_\_ 19 \_\_\_\_  
Was permission obtained from the Conservation Division or its agents before plugging was commenced? Yes

Name of Conservation Agent who supervised plugging of this well Mr. Ed Eves Box "F" Sublette, Kansas 67877  
Producing formation \_\_\_\_\_ Depth to top \_\_\_\_\_ Bottom \_\_\_\_\_ Total Depth of Well 5100 Feet  
Show depth and thickness of all water, oil and gas formations.

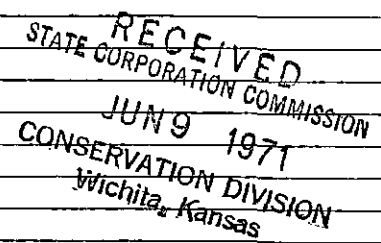
OIL, GAS OR WATER RECORDS

CASING RECORD

FORMATION	CONTENT	FROM	TO	SIZE	PUT IN	PULLED OUT
				8 5/8	1500'	NONE

Describe in detail the manner in which the well was plugged, indicating where the mud fluid was placed and the method or methods used in introducing it into the hole. If cement or other plugs were used, state the character of same and depth placed, from \_\_\_\_\_ feet to \_\_\_\_\_ feet for each plug set.

Spotted 25 Sx. Cement 4919' to 5000'.  
Spotted 35 Sx. Cement 1000' to 1100'.  
Spotted 15 Sx. Cement 15' to Surface.  
Hole filled with mud between plugs.




(If additional description is necessary, use BACK of this sheet)  
Name of Plugging Contractor Service Drilling Company  
Address Tulsa, Oklahoma 74100

STATE OF KANSAS, COUNTY OF SEWARD, ss.  
V. K. DOWNEY (employee of owner) or (owner or operator) of the above-described

well, being first duly sworn on oath, says: That I have knowledge of the facts, statements, and matters herein contained and the log of the above-described well as filed and that the same are true and correct. So help me God.

(Signature) V. K. Downey

(Address) Tulsa, 19 71  
T. W. Williams  
Notary Public.



My Commission Expires April 28, 1975

T. W. Williams

DRILLER'S LOG

WELL NAME Sipes "A" No. 1 COMPANY OPERATING Anadarko Production Company  
 ADDRESS OF COMPANY Box 351 Liberal, Kansas 67901  
 WELL LOCATION C  $\frac{1}{4}$  NE  $\frac{1}{4}$  NW  $\frac{1}{4}$   
4620 Ft. North of South Line,  
1980 Ft. East of West Line, Sec. 3, Twp. 33S, Rge. 41W, Morton County, Kansas  
 DRILLING STARTED May 21,, 19 71, DRILLING COMPLETED June 2,, 19 71  
 WELL COMPLETED June 2,, 19 71, WELL CONNECTED \_\_\_\_\_, 19 \_\_\_\_\_  
 ELEVATION 3402.6 Ft. Ground Level CHARACTER of WELL (Oil, Gas, Dry Hole) Dry Hole

OIL OR GAS SANDS OR ZONES - PERFORATIONS - ACIDIZING AND FRACTURING INFORMATION

Name	From	To	No. of Shots	Gallons Used	Kind Used

CASING RECORD

Size	Amount Set	Sacks of Cement	Amount Pulled
8 5/8	1500'	700	NONE

FORMATION RECORD

Formation	Top	Bottom	Formation	Top	Bottom
Sand & Red Bed	0	1280			
Red Bed & Anhydrite	1280	1499			
Gyp & Shale	1499	1650			
Shale	1650	2080			
Anhydrite & Shale	2080	2226			
Dolomite & Shale	2226	2869			
Shale & Dolomite	2869	3061			
Shale & Lime	3061	3240			
Lime Dolomite & Shale	3240	3409			
Shale & Lime	3409	3739			
Lime & Shale	3739	5100			
TOTAL DEPTH	5100				

RECEIVED  
 STATE CORPORATION COMMISSION  
 JUN 9 1971  
 CONSERVATION DIVISION  
 Wichita, Kansas

RESULTS OF INITIAL PRODUCTION TEST: D & A