

STATE OF KANSAS
STATE CORPORATION COMMISSION


WELL PLUGGING RECORD

Give All Information Completely
Make Required Affidavit
Mail or Deliver Report to
Conservation Division
State Corporation Comm.
245 North Water
Wichita, KS 67202

Stevens County, Sec. 8 Twp. 33S Rge. 38 NE/W
Location as "NE/CNW $\frac{1}{4}$ SW $\frac{1}{4}$ " or footage from lines
1250' FNL & 1650' FEL

Lease Owner Anadarko Production Company
Lease Name BANE "D" Well No. 2

Office Address P. O. Box 351, Liberal, Kansas 67901
Character of Well (Completed as Oil, Gas or Dry Hole) Dry Hole



Locate well correctly on above
Section Plat

Date Well completed 1-9 1979
Application for plugging filed 1-7 1980
Application for plugging approved 1-9 1980
Plugging commenced 1-15 1980
Plugging completed 1-17 1980

Reason for abandonment of well or producing formation Dry Hole

If a producing well is abandoned, date of last production 19

Was permission obtained from the Conservation Division or
its agents before plugging was commenced? yes

Name of Conservation Agent who supervised plugging of this well Clarence Thomas
Producing formation Morrow Depth to top 6068 Bottom 6072 Total Depth of Well 6212
Show depth and thickness of all water, oil and gas formations.

OIL, GAS OR WATER RECORDS

CASING RECORD

FORMATION	CONTENT	FROM	TO	SIZE	PUT IN	PULLED OUT
				8-5/8"	1684'	-0-
				4-1/2"	6204'	130'

Describe in detail the manner in which the well was plugged, indicating where the mud fluid was placed and the method or methods used in introducing it into the hold. If cement or other plugs were used, state the character of same and depth placed, from feet to feet for each plug set.

Pumped 25 sxs cmt 6072-5800', filled hole w/mud to 3400', pmpd 80 sxs cmt 3400-2600', mud to 1782, mixed 20 sxs cmt 1782-1582', mud to 40', mixed 10 sxs cmt 40-0, shot off & rec 130' 4-1/2" casing.

RECEIVED
2-7-80
FEB 7-80
CONSERVATION DIVISION
WICHITA, KANSAS

(If additional description is necessary, use BACK of this sheet)
Name of Plugging Contractor Sargents Casing Pulling Service

STATE OF KANSAS COUNTY OF SEWARD, ss.
Paul Campbell (employee of owner) or ~~XXXXXXXXXXXXXXXXXX~~
of the above-described well, being first duly sworn on oath, says: That I have knowledge of the facts, statements, and matters herein contained and the log of the above-described well as filed and that the same are true and correct. So help me God.

(Signature) Paul Campbell
P. O. Box 351, Liberal, Kansas 67901
(Address)

SUBSCRIBED AND SWORN TO before me this 6th day of February, 1980

BEVERLY J. WILLIAMS
Seward County, Kansas
My Appt. Exp.

Beverly J. Williams
Notary Public.

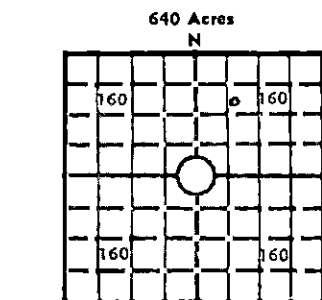
My commission expires November 21, 1982

KANSAS

WELL COMPLETION REPORT AND DRILLER'S LOG

S. 8 T. 33S R. 38 ^{XE}_W
 Loc. 1250' FNL & 1650' FEL
 County Stevens

API No. 15 — 189 — 20,432
 County Number



Locate well correctly
 Elev.: Gr. 3178'
 DF 3187' KB 3188'

Operator
Anadarko Production Company

Address
 P. O. Box 351, Liberal, Kansas 67901

Well No. 2 Lease Name BANE "D"

Footage Location
1250 feet from (N) ~~XXI~~ line 1650 feet from (E) ~~XXII~~ line

Principal Contractor Lohmann-Johnson Drilling Co. Geologist Joe Blair

Spud Date 11/24/78 Date Completed 1/9/79 Total Depth 6212' P.B.T.D. 6162'

Directional Deviation 1/2 deg @ 6212' Oil and/or Gas Purchaser Dry Hole

CASING RECORD

Report of all strings set — surface, intermediate, production, etc.

Purpose of string	Size hole drilled	Size casing set (in O.D.)	Weight lbs/ft.	Setting depth	Type cement	Sacks	Type and percent additives
Surface	12-1/4"	8-5/8"	24#	1684'	Pozmix Common	500 200	4% gel 2% CaCl 3% CaCl
Production	7-7/8"	4-1/2"	11.6#	6204'	Lite-wate Pozmix	500 325	Salt Sat

LINER RECORD

PERFORATION RECORD

Top, ft.	Bottom, ft.	Sacks cement	Shots per ft.	Size & type	Depth interval
			2	3-1/8" csg gun	6068-72'

TUBING RECORD

Size	Setting depth	Packer set at

ACID, FRACTURE, SHOT, CEMENT SQUEEZE RECORD

Amount and kind of material used	Depth interval treated
1/1000 gal 7.5% MEC w/500 SCF N2	6068-72'
1/15000 gal foamed 70% 2% KCl wtr + 11,800# 20-40 sand	6068-72'

INITIAL PRODUCTION

Date of first production Dry Hole Producing method (flowing, pumping, gas lift, etc.) flowing

RATE OF PRODUCTION PER 24 HOURS
 Oil 0 bbls. Gas t.s.t.m. MCF Water 0 Gas-oil ratio CFPB

Disposition of gas (vented, used on lease or sold) Dry Hole Producing interval(s) 6068-72'

STATE RECEIVED
 FEB - 7 1979
 CONSERVATION DIVISION
 WICHITA, KANSAS

INSTRUCTIONS: As provided in KCC Rule 82-2-125, within 90 days after completion of a well, one completed copy of this Drillers Log shall be transmitted to the State Geological Survey of Kansas, 4150 Monroe Street, Wichita, Kansas 67209. Copies of this form are available from the Conservation Division, State Corporation Commission, 245 No. Water, Wichita, Kansas 67202. Phone AC 316-522-2206. If confidential custody is desired, please note Rule 82-2-125. Drillers Logs will be on an open file in the Oil and Gas Division, State Geological Survey of Kansas, Lawrence, Kansas 66044.

Operator
Anadarko Production Company

DESIGNATE TYPE OF COMP.: OIL, GAS,
DRY HOLE, SWDW, ETC.:

Well No. 2 Lease Name BANE "D" DRY HOLE

S 8 T 33S R 38 ^{XX} W


WELL LOG

Show all important zones of porosity and contents thereof; cored intervals, and all drill-stem tests, including depth interval tested, cushion used, time tool open, flowing and shut-in pressures, and recoveries.

SHOW GEOLOGICAL MARKERS, LOGS RUN,
OR OTHER DESCRIPTIVE INFORMATION.

FORMATION DESCRIPTION, CONTENTS, ETC.	TOP	BOTTOM	NAME	DEPTH
Sand	40'	480'	LOGS: Schlumberger Compensated Neutron- Formation Density Dual Induction-SFL	
Redbed	480'	670'		
Sand	670'	1099'		
Redbed	1099'	1130'		
Redbed & Sand	1130'	1685'		
Lime & Shale	1685'	6212'		

USE ADDITIONAL SHEETS, IF NECESSARY, TO COMPLETE WELL RECORD.

Date Received	
	Signature
	Paul Campbell, Division Production Manager
	Title
	February 5, 1980
	Date

15-189-20432-0000

LOHMANN - JOHNSON

Drilling Company, Inc.



OFFICES IN
EVANSVILLE, INDIANA
OKLAHOMA CITY, OKLAHOMA

1108 Old National Bank Bldg.
Evansville, Indiana 47708

December 21, 1978

ANADARKO PRODUCTION COMPANY
Box 351
Liberal, Kansas 67901

Attn: Paul Galtin

Drillers log for: Bane D #2

40' - 480'	Sand
480' - 670'	Redbed
670' - 1099'	Sand
1099' - 1130'	Redbed
1130' - 1685'	Redbed & Sand
1685' - 6212'	Lime & Shale

LOHMANN JOHNSON DRILLING CO., INC.

Signed by:

Curtis A. Scheible

 Curtis A. Scheible, Vice President

State of Indiana
County of Vanderburgh

Subscribed and sworn to before me this 21st day of December, 1978.

Anna Lee K. Keirwood Notary Public JAN - 9 1980

My commission expires 12/19/79

RECEIVED
STATE OF KANSAS
CONSERVATION COMMISSION

CONSERVATION DIVISION
Wichita, Kansas