

STATE OF KANSAS
STATE CORPORATION COMMISSION

WELL PLUGGING RECORD

Give All Information Completely
Make Required Affidavit
Mail or Deliver Report to
Conservation Division
State Corporation Comm.
245 North Water
Wichita, KS 67202

Meade County. Sec. 17 Twp. 34S Rge. 29W E/W
Location as "NE/CNW $\frac{1}{2}$ SW $\frac{1}{2}$ " or footage from lines 2000' FSL &
900' FEL

Lease Owner Mesa Petroleum Company
Lease Name Nolting Well No. 1-17

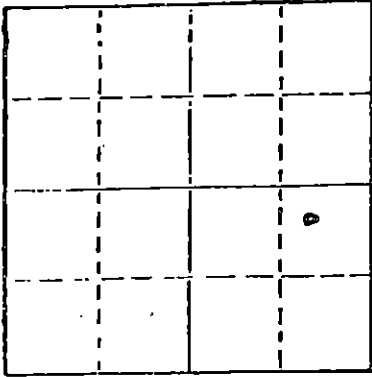
Office Address P.O. Box 2009, Amarillo, Texas 79105
Character of Well (Completed as Oil, Gas or Dry Hole) Dry Hole

Date Well completed 7-14 1978
Application for plugging filed 19
Application for plugging approved 19
Plugging commenced 7-15 1978
Plugging completed 7-15 1978
Reason for abandonment of well or producing formation _____

If a producing well is abandoned, date of last production 19

Was permission obtained from the Conservation Division or its agents before plugging was commenced? yes

Name of Conservation Agent who supervised plugging of this well Leo Massey
Producing formation _____ Depth to top _____ Bottom _____ Total Depth of Well 6260
Show depth and thickness of all water, oil and gas formations.



Locate well correctly on above Section Plat

OIL, GAS OR WATER RECORDS

CASING RECORD

FORMATION	CONTENT	FROM	TO	SIZE	PUT IN	PULLED OUT
				8 5/8	1520	none

Describe in detail the manner in which the well was plugged, indicating where the mud fluid was placed and the method or methods used in introducing it into the hold. If cement or other plugs were used, state the character of same and depth placed, from _____ feet to _____ feet for each plug set. Plugged well as follows: 50 sacks @ 1500'; 15 sacks @ 40'; 5 sacks each in mouse & rat holes

RECEIVED
STATE CORPORATION COMMISSION

JUL 18 1978

--- CONSERVATION DIVISION
Wichita, Kansas

(If additional description is necessary, use BACK of this sheet)

Name of Plugging Contractor Halliburton @ Liberal, Kansas 67901

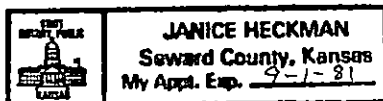
STATE OF Kansas COUNTY OF Seward, ss.
Harold K. Frauli, Agent (employee of owner) or (owner or operator)
of the above-described well, being first duly sworn on oath, says: That I have knowledge of the facts, statements, and matters herein contained and the log of the above-described well as filed and that the same are true and correct. So help me God.

(Signature) Harold K. Frauli
P.O. Box 1578, Liberal, Kansas 67901
(Address)

SUBSCRIBED AND SWORN TO before me this 17th day of July, 1978

Janice Heckman
Notary Public.

My commission expires 9-1-81



DRILLERS LOG

NOLTING NO. 1-17

CASING RECORD:	OPERATOR: Mesa Petroleum Co.	DESCRIPTION:
8-5/8" set @ 1520' w/800 sax cement	CONTRACTOR: Sage Drilling Co.	2000' FSL & 900' FEL of Sec. 17-34S-29W Meade County, Kansas
TOTAL DEPTH: 6260'	COMMENCED: June 26, 1978	
	COMPLETED: July 15, 1978	


<u>FORMATION</u>	<u>FROM</u>	<u>TO</u>	<u>REMARKS</u>
Surface Soil & Red Bed	0	740	
Red Bed	740	1545	
Red Bed & Shale	1545	2320	
Shale	2320	2575	
Anhydrite & Dolomite	2575	2922	
Shale & Lime	2922	3045	
Lime & Shale	3045	4125	Ran DST#1 @ 3295'
Shale & Lime	4125	4500	
Lime & Shale	4500	4910	
Lime	4910	5017	
Lime & Shale	5017	5897	Ran DST#2 @ 5866'
Lime	5897	6000	
Lime & Shale	6000	6180	Ran DST#3 @ 6030'
Lime	6180	6251	
Lime & Shale	6251	6260	Logged Hole; Ran DSTs #4, 5, 6 & 7; D&A.

STATE OF KANSAS
 JUL 27 1978
 LOUISE K. WHITTED
 Notary Public
 Wichita, Kansas

I certify that this is a true and correct copy of the log on the above captioned well to the best of my knowledge.

SAGE DRILLING CO., INC.

By John R. Bartholomew
 John R. Bartholomew



Subscribed and sworn to before me this 21st day of July, 1978.

Louise K. Whitted
 Louise K. Whitted - Notary Public

My commission expires:
November 26, 1978.