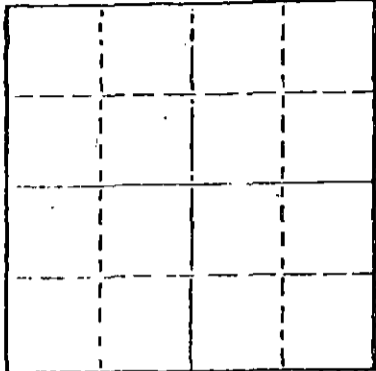


STATE OF KANSAS
STATE CORPORATION COMMISSION

WELL PLUGGING RECORD

Give All Information Completely
Make Required Affidavit
Mail or Deliver Report to
Conservation Division
State Corporation Comm.
245 North Water
Wichita, KS 67202

Meade County. Sec. 17 Twp. 34S Rge. 29W E/W
Location as "NE/CNW $\frac{1}{4}$ SW $\frac{1}{4}$ " or footage from lines
SE SW NW
Lease Owner Calvin Exploration, Inc.
Lease Name Adams Well No. 1-17
Office Address 5680 S. Syracuse Circle, Englewood, Colo.
Character of Well (Completed as Oil, Gas or Dry Hole)



Locate well correctly on above
Section Plot

Dry Hole
Date Well completed December 19, 1979
Application for plugging filed 19
Application for plugging approved 19
Plugging commenced December 19, 1979
Plugging completed December 19, 1979
Reason for abandonment of well or producing formation

Dry Hole
If a producing well is abandoned, date of last production 19

Was permission obtained from the Conservation Division or its agents before plugging was commenced? Yes

Name of Conservation Agent who supervised plugging of this well Wm. T. Owen, Pratt, Ks.
Producing formation Depth to top Bottom Total Depth of Well 6260'
Show depth and thickness of all water, oil and gas formations.


OIL, GAS OR WATER RECORDS

CASING RECORD

FORMATION	CONTENT	FROM	TO	SIZE	PUT IN	PULLED OUT
	Surface	0	1532'	8-5/8"	1532'	None
	Casing					

Describe in detail the manner in which the well was plugged, indicating where the mud fluid was placed and the method or methods used in introducing it into the hold. If cement or other plugs were used, state the character of same and depth placed, from feet to feet for each plug set.

Plugged Hole w/50 sax cement @ 1500',
35 sax cement @ 750', 10 sax cement @
40', & 5 sax cement in rat hole.



(If additional description is necessary, use BACK of this sheet.)

Name of Plugging Contractor DOWELL


STATE OF KANSAS COUNTY OF SEDGWICK, ss.
John R. Bartholomew, Sage Drilling Company, being first duly sworn on oath, says: That I have knowledge of the facts, statements, and matters herein contained and the log of the above-described well as filed and that the same are true and correct. So help me God.

(Signature) John R. Bartholomew
222 Sutton Place, Wichita, Kansas 67202
(Address)

SUBSCRIBED AND SWORN TO before me this 26th day of December, 1979

Louise K. Whitted - Notary Public.

My commission expires November 26, 1982



DRILLERS LOG

ADAMS NO. 1-17

CASING RECORD:	OPERATOR: Calvin Exploration, Inc.	DESCRIPTION:
8-5/8" set @ 1532' w/900 sax cement	CONTRACTOR: Sage Drilling Co., Inc.	SE SW NW Sec. 17-34S-29W Meade County, Kansas.
TOTAL DEPTH: 6260'	COMMENCED: December 4, 1979	
	COMPLETED: December 19, 1979	


<u>FORMATION</u>	<u>FROM</u>	<u>TO</u>	<u>REMARKS</u>
Red Bed	0	1380	
Red Bed & Anhydrite	1380	1535	
Shale	1535	2480	
Lime & Shale	2480	5585	
Shale	5585	5830	
Lime & Shale	5830	5885	Ran DST #1
Lime & Shale	5885	6220	Ran DST #2
Lime & Shale	6220	6260	Logged Hole, D & A.

I certify that this is a true and correct copy of the log on the above captioned well to the best of my knowledge.

SAGE DRILLING CO., INC.

BY John R. Bartholomew
John R. Bartholomew

Subscribed and sworn to before me this 26th day of December, 1979.



Louise K. Whitted
RECEIVED
STATE CORPORATION COMMISSION
Louise K. Whitted, Notary Public
JAN - 2 1980

My Commission expires:
November 26, 1982.

CONSERVATION DIVISION
Wichita, Kansas