

STATE OF KANSAS  
STATE CORPORATION COMMISSION

WELL PLUGGING RECORD

Give All Information Completely  
Make Required Affidavit  
Mail or Deliver Report to  
Conservation Division  
State Corporation Comm.  
245 North Water  
Wichita, KS 67202

Harper County. Sec. 22 Twp. 34S Rge. 9W E/W  
Location as "NE/CNW $\frac{1}{4}$ SW $\frac{1}{4}$ " or footage from lines  
SW SE SE

Lease Owner Robinson Oil Co.  
Lease Name Crow A Well No. 1  
Office Address 300 West Douglas, Wichita, Kansas 67202  
Character of Well (Completed as Oil, Gas or Dry Hole)

Dry Hole

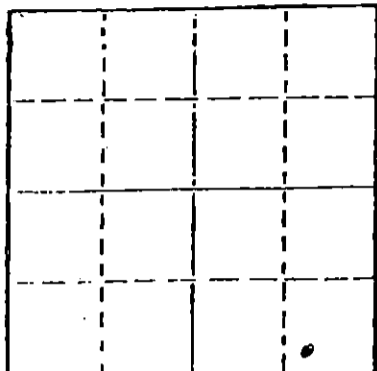
Date Well completed 5-7 19 81  
Application for plugging filed 5-7 19 81  
Application for plugging approved 5-7 19 81  
Plugging commenced 5-7 19 81  
Plugging completed 5-7 19 81  
Reason for abandonment of well or producing formation

Dry Hole

If a producing well is abandoned, date of last production 19

Was permission obtained from the Conservation Division or its agents before plugging was commenced? Yes

Name of Conservation Agent who supervised plugging of this well Morris Leslie  
Producing formation Depth to top Bottom Total Depth of Well  
Show depth and thickness of all water, oil and gas formations.



Locate well correctly on above Section Plat

OIL, GAS OR WATER RECORDS

CASING RECORD

FORMATION	CONTENT	FROM	TO	SIZE	PUT IN	PULLED OUT
Surface pipe		0	229	8 5/8"	229	NONE

Describe in detail the manner in which the well was plugged, indicating where the mud fluid was placed and the method or methods used in introducing it into the hold. If cement or other plugs were used, state the character of same and depth placed, from feet to feet for each plug set.

Filled hole with heavy mud.

- #1 Plug set @ 229' with 40 sacks of cement.
- #2 Plug set @ 40' with 10 sacks of cement.
- #3 Plug set in rat hole with 10 sacks of cement.

(If additional description is necessary, use BACK of this sheet)

Name of Plugging Contractor Sweetman Drilling, Inc.


STATE OF Kansas COUNTY OF Barton, ss.  
Gary L. Hawk (employee of owner) or  
of the above-described well, being first duly sworn on oath, says: That I have knowledge of the facts, statements, and matters herein contained and the log of the above-described well as filed and that the same are true and correct. So help me God.

(Signature) Gary L. Hawk  
Box 645, Great Bend, Kansas 67530  
(Address)

SUBSCRIBED AND SWORN TO before me this 12th day of May, 19 81

Mary Ann Schwamborn  
Notary Public.

My commission expires 8-1-81



WELL LOG  
Crow A #1  
SW SE SE Q2-34S-9W  
Harper County, Kansas

Name of Operator: Robinson Oil Co.  
300 West Douglas  
Wichita, Kansas 67202

Date Completed: May 7, 1981

FROM	TO	
0	233	Red Bed
233	1260	Red bed and shale
1260	1806	Shale
1806	4606	Lime and shale
4606	4649	Miss.
4649		Total Depth

STATE OF KANSAS

COUNTY OF BARTON ss


Gary L. Hawk, Secretary of Sweetman Drilling, Inc. being first duly sworn on oath says: That I have knowledge of the facts, statements and matters herein contained and the log of the above described well as filed and that the same are true and correct.

Gary L. Hawk  
Gary L. Hawk

Subscribed and sworn before me this 12th day of May, 1981.

Mary Ann Schwamborn  
Notary Public Barton County

My Commission Expires 8-1-81



RECEIVED  
STATE CORPORATION COMMISSION

MAY 13 1981

CONSERVATION DIVISION  
Wichita, Kansas