


STATE OF KANSAS  
STATE CORPORATION COMMISSION

Give All Information Completely  
Make Required Affidavit  
Mail or Deliver Report to:  
Conservation Division  
State Corporation Commission  
800 Bitting Building  
Wichita, Kansas

WELL PLUGGING RECORD



Locate well correctly on above  
Section Plat

Barber County. Sec. 21 Twp. 34S Rge. 11 ~~W~~ (W)  
Location as "NE/CNW&SW" or footage from lines SE SE SE  
Lease Owner Purcell-Mull Drilling Co., Inc.  
Lease Name Landis Well No. 1  
Office Address 6405 E. Kellogg, Wichita, Kansas  
Character of Well (completed as Oil, Gas or Dry Hole) Lost Hole  
Date well completed 2/22 1955  
Application for plugging filed None filed 19      
Application for plugging approved      19      
Plugging commenced 2/22 1955  
Plugging completed 2/22 1955  
Reason for abandonment of well or producing formation Lost Hole

If a producing well is abandoned, date of last production      19      
Was permission obtained from the Conservation Division or its agents before plugging was commenced? No

Name of Conservation Agent who supervised plugging of this well None  
Producing formation      Depth to top      Bottom      Total Depth of Well 529 Feet  
Show depth and thickness of all water, oil and gas formations.

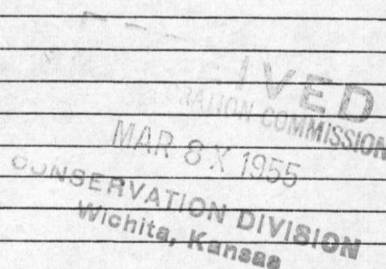
OIL, GAS OR WATER RECORDS

CASING RECORD

FORMATION	CONTENT	FROM	TO	SIZE	PUT IN	PULLED OUT
				8 5/8"	203'	None

Describe in detail the manner in which the well was plugged, indicating where the mud fluid was placed and the method or methods used in introducing it into the hole. If cement or other plugs were used, state the character of same and depth placed, from      feet to      feet for each plug set.

Dumped 6 sacks cement on bottom and mudded to 200'; set plug at 200'; dumped 15 sacks cement and mudded hole to 30'; set plug at 30'; cement to bottom of cellar. Pipe cut off at bottom of cellar. Filled to top with mud and sand.




(If additional description is necessary, use BACK of this sheet)  
Name of Plugging Contractor Purcell-Mull Drilling Co., Inc.  
Address 6405 E. Kellogg, Wichita 18, Kansas

STATE OF Kansas, COUNTY OF Sedgwick, ss.  
Frank H. Purcell, Secretary (Employee of owner) or (Owner or Operator) of the above-described well, being first duly sworn on oath, says: That I have knowledge of the facts, statements, and matters herein contained and the log of the above-described well as filed and that the same are true and correct. So help me God.  
(Signature) Frank H. Purcell  
6405 E. Kellogg, Wichita 18, Kansas  
(Address)

SUBSCRIBED AND SWORN to before me this 4th day of March, 1955

My commission expires August 5, 1957  
Mary E. Lacey Notary Public.



ROTARY DRILLERS LOG

COMPANY : Purcell-Mull Drilling Co., Inc. ROTARY DRILLING COMMENCED: 2-20-55  
 Wichita, Kansas

CONTRACTOR : Purcell-Mull Drilling Co., Inc. ROTARY DRILLING COMPLETED: 2-22-55  
 Wichita, Kansas

CASING RECORD: Set 203' of New 8 5/8" Surf. Csg. LOCATION: LANDIS NO. 1  
 cemented with 150 sacks cement. SE SE SE of Sec. 21-34S-11W  
 Barber County, Kansas

(Figures indicate bottom of formation - measurements from top of Rotary Bushing.)

Sand	60
Sandy Rock	150
Red Rock	203
Red Bed	529 Rotary Total Depth - Lost Hole

I hereby certify that this is a true and correct copy of the above log to the best of my knowledge.

PURCELL-MULL DRILLING COMPANY, INC.

*Frank H. Purcell*  
 \_\_\_\_\_, SECRETARY  
 FRANK H. PURCELL

STATE OF KANSAS )  
 ) SS  
 COUNTY OF SEDGWICK )

Subscribed and sworn to before me this 4th day of March, 1955.

*Marion E. Lacey*  
 \_\_\_\_\_  
 NOTARY PUBLIC

MY COMMISSION EXPIRES: August 5, 1957.

**PLUGGING**  
 FILE SEC 21 T34 R 11W  
 BOOK PAGE 102 LINE 29

STATE OF KANSAS  
 CONSERVATION DIVISION  
 Wichita, Kansas