

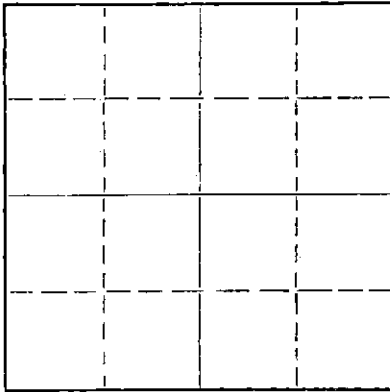
Give All Information Completely
Make Required Affidavit
Mail or Deliver Report to:
Conservation Division
State Corporation Commission
211 No. Broadway
Wichita, Kansas

WELL PLUGGING RECORD

Barber County, Sec. 21 Twp. 34 Rge. 11W (S) (W)
SE SE SE

Location as "NE/CNW/SW" or footage from lines _____
Lease Owner Mull Drilling Co. Inc.
Lease Name Landis Well No. 1
Office Address 670 4th Nat'l Bk. Bldg. Wichita, Kansas
Character of Well (completed as Oil, Gas or Dry Hole) Oil
Date well completed 3-11-55 19____
Application for plugging filed _____ 19____
Application for plugging approved August 9, 19 60
Plugging commenced August 12, 19 60
Plugging completed August 12, 19 60
Reason for abandonment of well or producing formation _____

NORTH



Locate well correctly on above
Section Plat

If a producing well is abandoned, date of last production _____ 19____
Was permission obtained from the Conservation Division or its agents before plugging was com-
menced? Yes

Name of Conservation Agent who supervised plugging of this well Frank Broadfoot
Producing formation _____ Depth to top _____ Bottom _____ Total Depth of Well 4640' Feet
Show depth and thickness of all water, oil and gas formations.

OIL, GAS OR WATER RECORDS

CASING RECORD

FORMATION	CONTENT	FROM	TO	SIZE	PUT IN	PULLED OUT

Describe in detail the manner in which the well was plugged, indicating where the mud fluid was placed and the method or methods used in introducing it into the hole. If cement or other plugs were used, state the character of same and depth placed, from _____ feet to _____ feet for each plug set.

8 5/8 - 203' w/150- 5 1/2 - 4640' w/200- Top Perf-4618'
Sanded Bottom of hole back to 4600' w/5 sx cmt. thru
bailer- pulled 3400' 5 1/2" Pipe- Filled w/mud to 200'
rock bridge w/20 sx cmt- mud to 40' rock bridge w/10 sx
cmt cap to base of cellar.


RECEIVED
STATE CORPORATION COMMISSION
OCT 22 1964 10-22-62
CONSERVATION DIVISION
Wichita, Kansas

(If additional description is necessary, use BACK of this sheet)
Name of Plugging Contractor Comstock Pipe Pulling License No. 375
Address Stafford, Kansas

STATE OF KANSAS, COUNTY OF SEDGWICK, ss.
Joseph O. Butts (employee of owner) or (owner or operator) of the above-described well, being first duly sworn on oath, says: That I have knowledge of the facts, statements, and matters herein contained and the log of the above-described well as filed and that the same are true and correct. So help me God.

(Signature) Joseph O. Butts
Wichita, Kansas (Address)

SUBSCRIBED AND SWORN TO before me this 18th day of October, 19 62
Bettis H. Salter
My commission expires October 16, 1965 Notary Public.



COMPANY : Purcell-Mull Drilling Co., Inc.
Wichita, Kansas

ROTARY DRILLING COMMENCED: 2-23-55

CONTRACTOR : Purcell-Mull Drilling Co., Inc.
Wichita, Kansas

ROTARY DRILLING COMPLETED: 3-11-55

CASING RECORD: Set 529' of New 8 5/8" Surf. Cas.
Cemented with 420 sacks cement.


Set 15.50 5 1/2" New Cas. @ 4610'
cemented with 200 sacks cement

LOCATION: LANDIS NO. 1
50' East of SE SE SE of Sec.
21-34S-11W, Barber County, Ka.

(Figures indicate bottom of formation - measurements from top of Rotary Bushing.)


Sand	30	Lime, Shale & Sand	3195
Red Bed	120	Shale, Sand & Lime	3250
Red Bed & Sand	500	Lime	3708
Red Rock	578	Lime & Shale	3758
Red Rock, Shale & Shells	1180	Sand & Shale	3809
Shale & Lime	1570	Sandy Shale	3968
Lime	1960	Sandy Shale & Lime	4073
Shale & Lime	2150	Shale & Lime	4200
Lime & Shale	2285	Lime & Shale	4266
Shale & Lime	3042	Lime	4677
Lime & Shale	3363	Chert (Mass)	4610 N.T.D.

I hereby certify that this is a true and correct copy of the above log to the best of my knowledge.

Purcell-Mull Drilling Co., Inc.

J. L. MULL, JR. PRESIDENT

STATE OF KANSAS)
) 38
COUNTY OF SEDGWICK)

Subscribed and sworn to before me this 22nd day of March, 1955.


ETHEL ZIMMERMAN
NOTARY PUBLIC

MY COMMISSION EXPIRES: JANUARY 28, 1957.