

Give All Information Completely  
Make Required Affidavit  
Mail or Deliver Report to:  
Conservation Division  
State Corporation Commission  
212 No. Market  
Wichita, Kansas

WELL PLUGGING RECORD

NORTH

Barber County, Sec. 27 Twp. 34S Rge. 11 (E) W (W)  
Location as "NE/CNW'SW" or footage from lines C NW NW NE  
Lease Owner Mack Oil Company  
Lease Name Shklar Well No. #1  
Office Address McCasland Bldg., Duncan, Oklahoma  
Character of Well (completed as Oil, Gas or Dry Hole) Dry Hole  
Date well completed 12-31 1969  
Application for plugging filed 12-31 1969  
Application for plugging approved 12-31 1969  
Plugging commenced 12-31 1969  
Plugging completed 12-31 1969  
Reason for abandonment of well or producing formation Dry Hole

If a producing well is abandoned, date of last production 19  
Was permission obtained from the Conservation Division or its agents before plugging was commenced? Yes

Name of Conservation Agent who supervised plugging of this well Herman Justice  
Producing formation Depth to top Bottom Total Depth of Well Feet  
Show depth and thickness of all water, oil and gas formations.


OIL, GAS OR WATER RECORDS

CASING RECORD

FORMATION	CONTENT	FROM	TO	SIZE	PUT IN	PULLED OUT
Surface pipe		-0-	273	8 5/8"	273	None

Describe in detail the manner in which the well was plugged, indicating where the mud fluid was placed and the method or methods used in introducing it into the hole. If cement or other plugs were used, state the character of same and depth placed, from feet to feet for each plug set.


- Filled hole with heavy mud.
- #1 Plug set @ 240' with 25 sks. cement.
- #2 Plug set @ 40' with 10 sks. cement.
- #3 Plug in rat hole with 2 sks. cement.



(If additional description is necessary, use BACK of this sheet)  
Name of Plugging Contractor Sweetman Drilling, Inc.  
Address Box 645, Great Bend, Kansas 67530

STATE OF Kansas COUNTY OF Barton, ss.  
T. D. Sweetman (employee of owner) or (owner or operator) of the above-described well, being first duly sworn on oath, says: That I have knowledge of the facts, statements, and matters herein contained and the log of the above-described well as filed and that the same are true and correct. So help me God.

(Signature) T. D. Sweetman  
Box 645, Great Bend, Kansas 67530 (Address)



SUBSCRIBED AND SWORN to before me this 6th day of January, 1970  
Mary Ann Schwamborn Notary Public.

WELL LOG  
Shklar #1  
C NW NW NF 27-34S-11W  
Barber County, Kansas

Operator: Mack Oil Co.  
812 Union Center Bldg.  
Wichita, Kansas. 67202

Completed: December 31, 1969

FROM	TO	
0	35	Sand
35	273	Red Bed
273	1005	Red bed and shale
1005	1540	Shale and shells
1540	3465	Shale and lime
3465	3542	Shale and sand
3542	4222	Shale and lime
4222	4660	Lime
4660		Total Depth


RECEIVED  
SITE CORRELATION COMMISSION  
JAN 9 1970  
CONSERVATION DIVISION  
Wichita, Kansas

STATE OF KANSAS  
COUNTY OF BARTON ss

T. D. Sweetman, President of Sweetman Drilling, Inc., being first duly sworn on oath says: That I have knowledge of the facts, statements and matters herein contained and the log of the above described well as filed and that the same are true and correct.

*T. D. Sweetman*  
\_\_\_\_\_  
T. D. Sweetman

Subscribed and sworn before me this 5th day of January, 1970.



*Mary Ann Schwamborn*  
\_\_\_\_\_  
Notary Public Barton County