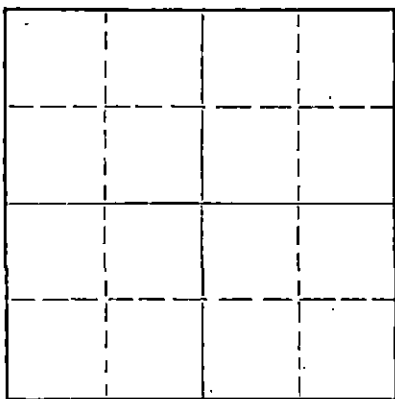


STATE OF KANSAS  
CORPORATION COMMISSION

Information Completely  
Filed Affidavit  
Deliver Report to:  
Conservation Division  
State Corporation Commission  
800 Bitting Building  
Wichita, Kansas

WELL PLUGGING RECORD

NORTH



Locate well correctly on above  
Section Plat

Barber County. Sec. 28 Twp. 34 Rge. 11 (E) (W)  
Location as "NE/CNW/SW" or footage from lines NW NW NW  
Lease Owner National Cooperative Refinery Association  
Lease Name Wiley Well No. 1  
Office Address 305 Rule Building, Wichita, Kansas  
Character of Well (completed as Oil, Gas or Dry Hole) Dry Hole  
Date well completed December 13, 1954  
Application for plugging filed December 13, 1954  
Application for plugging approved December 14, 1954  
Plugging commenced December 13, 1954  
Plugging completed December 13, 1954  
Reason for abandonment of well or producing formation Dry Hole

If a producing well is abandoned, date of last production 19  
Was permission obtained from the Conservation Division or its agents before plugging was com-  
menced? Yes

Name of Conservation Agent who supervised plugging of this well M. A. Rives  
Producing formation Depth to top Bottom Total Depth of Well 5354 Feet  
Show depth and thickness of all water, oil and gas formations.

OIL, GAS OR WATER RECORDS

CASING RECORD

FORMATION	CONTENT	FROM	TO	SIZE	PUT IN	PULLED OUT
				8 5/8"	244'	None-cemented

Describe in detail the manner in which the well was plugged, indicating where the mud fluid was placed and the method or methods used in introducing it into the hole. If cement or other plugs were used, state the character of same and depth placed, from feet to feet for each plug set.  
Mudded hole to 240'. Set plug with 1/2 sax hulls plus 20 sax cement. Mudded hole to 35', set plug with 1/2 sack hulls plus 10 sax cement on up to base of cellar.

(If additional description is necessary, use BACK of this sheet)

Name of Plugging Contractor Murfin Drilling Company  
Address 507 Union National Bank Building, Wichita, Kansas


STATE OF Kansas, COUNTY OF Sedgwick ss.  
C. R. Sears (employee of owner) or (owner or operator) of the above-described well, being first duly sworn on oath, says: That I have knowledge of the facts, statements, and matters herein contained and the log of the above-described well as filed and that the same are true and correct. So help me God.

(Signature) C. R. Sears  
305 Rule Building, Wichita, Kansas  
(Address)

SUBSCRIBED AND SWORN TO before me this 20th day of December, 1954

My commission expires June 30, 1958

C. Orville May Notary Public



12-21-54


15-007-00576-0000

# WELL LOG

COMPANY National Copy, Ref. Ansa. & Murfin Drig Co. SEC. 28 T. 34 R. 11W  
 FARM WILEY NO. 1 LOC. NW 23 24

TOTAL DEPTH 5354' COUNTY Barber  
 COMM. 11-18-54 COMP. 12-13-54 KANSAS

SHOT OR TREATED \_\_\_\_\_  
 CONTRACTOR Murfin Drilling Co.  
 ISSUED \_\_\_\_\_



CASING  
 20 10  
 15 8 244' w/150 sz. cement  
 12 6  
 13 5

ELEVATION 1373 R.B.  
 PRODUCTION D & A

FIGURES INDICATE BOTTOM OF FORMATIONS

140	Shale, Sandy Shale	Tops:	
244	Shale, Shells	Elgin Sand	5552
860	Red Red	Keebner	3691
890	Anhydrite	Toronto	3715
950	Shale, Shells	Douglas	3742
1700	Shale, Salt, Shells	Kansas City	4245
3230	Lime & Shale	Cherokee Sand	4631
3365	Lime	Mississippian	4664
4265	Shale & Lime	Chattanooga shale	4970
4475	Lime	Maquoketa	4992
4520	Lime & Shale	Viola	5036
4555	Lime	Simpson shale	5133
4695	Shale & Lime	Simpson sand	5142
4820	Lime	Arbuckle	5320
4830	Shale		
5165	Lime & Shale		
5185	Shale		
5189	Lime		
5260	Sand & Shale		
5354	Lime		
5354	RTD		

State of Kansas )  
 County of Sedgwick ) ss:  
 I, W. R. Murfin of the Murfin Drilling Company  
 upon oath state that the above and foregoing is a true and correct copy of the log of the Wiley #1 well.

Subscribed and sworn to before me this 22nd day of December 19 54

My Commission Expires: 6-4-55.  
**PLUGGING**  
 SEC 28 T 34 R 11W  
 BOOK PAGE 84 LINE 3  
Abby Heimerman  
 NOTARY PUBLIC