

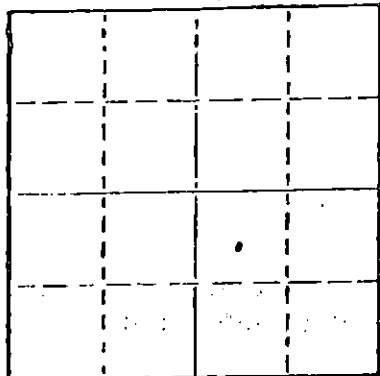
STATE OF KANSAS  
STATE CORPORATION COMMISSION

WELL PLUGGING RECORD

Give All Information Completely  
Make Required Affidavit  
Mail or Deliver Report to  
Conservation Division  
State Corporation Comm.  
245 North Water  
Wichita, KS 67202

Barber County. Sec. 29 Twp. 34S Rge. 11W E/W  
Location as "NE/CNW/SW" or footage from lines  
NW SE

Lease Owner KBW Oil & Gas Company  
Lease Name Mary Well No. 1  
Office Address 3632 N.W. 51st - Suite 205 Oklahoma City, Oklahoma 73112  
Character of Well (Completed as Oil, Gas or Dry Hole) \_\_\_\_\_



Locate well correctly on above Section Plot

Dry hole  
Date Well completed 1-17 1980  
Application for plugging filed 1-17 1980  
Application for plugging approved 1-17 1980  
Plugging commenced 1-17 1980  
Plugging completed 1-17 1980  
Reason for abandonment of well or producing formation \_\_\_\_\_

Dry hole  
If a producing well is abandoned, date of last production \_\_\_\_\_  
19 \_\_\_\_\_

Was permission obtained from the Conservation Division or its agents before plugging was commenced? Yes

Name of Conservation Agent who supervised plugging of this well Duane Rankin  
Producing formation \_\_\_\_\_ Depth to top \_\_\_\_\_ Bottom \_\_\_\_\_ Total Depth of Well \_\_\_\_\_  
Show depth and thickness of all water, oil and gas formations.

OIL, GAS OR WATER RECORDS

CASING RECORD

FORMATION	CONTENT	FROM	TO	SIZE	PUT IN	PULLED OUT
Surface pipe		-0-	322	10 3/4"	322	None

Describe in detail the manner in which the well was plugged, indicating where the mud fluid was placed and the method or methods used in introducing it into the hold. If cement or other plugs were used, state the character of same and depth placed, from \_\_\_\_\_ feet to \_\_\_\_\_ feet for each plug set.

- Filled hole with heavy mud.
- #1 plug set @ 340' with 60 sacks cement
- #2 plug set @ 40' with 15 sacks cement
- #3 plug set in rat hole with 5 sacks cement


(If additional description is necessary, use BACK of this sheet)

Name of Plugging Contractor Sweetman Drilling, Inc.

STATE OF Kansas COUNTY OF Barton SS:  
Gary L. Hawk (employee of owner) or (~~PRODUCER~~) of the above-described well, being first duly sworn on oath, says: That I have knowledge of the facts, statements, and matters herein contained and the log of the above-described well as filed and that the same are true and correct. So help me God.

(Signature) Gary L Hawk  
P.O. Box 645 Great Bend, Ks. 67530  
(Address)

SUBSCRIBED AND SWORN TO before me this 22nd day of January, 1980



8-1-81  
Mary Ann Schwamborn  
Notary Public.

RECEIVED  
STATE CORPORATION COMMISSION

JAN 23 1980

CONSERVATION DIVISION  
Wichita, Kansas

WELL LOG  
Mary #1  
NW SE 29-34S-11W  
Barber County, Kansas

Name of Operator: KBW Oil & Gas Company  
3632 N.W. 51st - Suite 205  
Oklahoma City, Oklahoma 73112

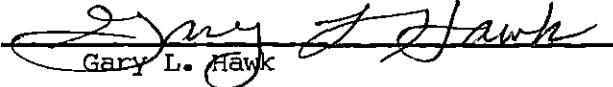
Date Completed: January 18, 1980

<u>FROM</u>	<u>TO</u>	
0	1433	Red Bed and Shale
1433	4745	Lime and Shale
4745	4825	Miss.
4825		Total Depth

STATE OF KANSAS

COUNTY OF BARTON ss

Gary L. Hawk, Secretary of Sweetman Drilling, Inc., being first duly sworn on oath says: That I have knowledge of the facts, statements and matters herein contained and the log of the above described well as filed and that the same are true and correct.

  
Gary L. Hawk

Subscribed and sworn before me this 22nd day of January, 1980.

  
Notary Public Barton County

My commission expires 8-1-81.

