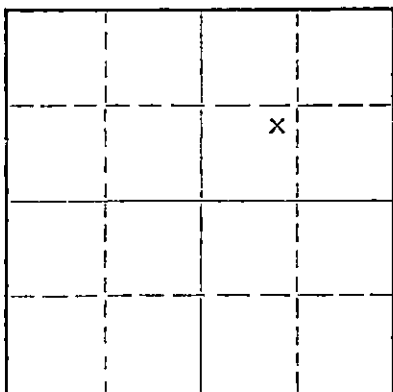


WELL PLUGGING RECORD

Give All Information Completely  
Make Required Affidavit  
Mail or Deliver Report to:  
Conservation Division  
State Corporation Commission  
212 No. Market  
Wichita, Kansas

NORTH



Locate well correctly on above  
Section Plat

Barber County, Sec. 1 Twp. 34 Rge. 13 (X) (W)

Location as "NE/CNW/SW" or footage from lines NE SW NE

Lease Owner H.C. Bennett

Lease Name R.H. Donovan Well No. 1

Office Address 1212 Union Nat'l Bldg. Wichita, Ks.

Character of Well (completed as Oil, Gas or Dry Hole) oil well

Date well completed 5-1-56 19

Application for plugging filed 10-1-68 19

Application for plugging approved 10-3-68 19

Plugging commenced 10-10-68 19

Plugging completed 10-15-68 19

Reason for abandonment of well or producing formation depleted

If a producing well is abandoned, date of last production 19

Was permission obtained from the Conservation Division or its agents before plugging was commenced? yes

Name of Conservation Agent who supervised plugging of this well Ralph Warren

Producing formation \_\_\_\_\_ Depth to top \_\_\_\_\_ Bottom \_\_\_\_\_ Total Depth of Well 4675 Feet

Show depth and thickness of all water, oil and gas formations.

OIL, GAS OR WATER RECORDS

CASING RECORD

FORMATION	CONTENT	FROM	TO	SIZE	PUT IN	PULLED OUT
				9 5/8	356	none
				5 1/2	4626	3800'

Describe in detail the manner in which the well was plugged, indicating where the mud fluid was placed and the method or methods used in introducing it into the hole. If cement or other plugs were used, state the character of same and depth placed, from \_\_\_\_\_ feet to \_\_\_\_\_ feet for each plug set.

Fill hole with sand from 4675' to 4600' and dump 5 sacks of cement

Set 20' rock bridge from 250' to 230' and dump 30 sacks of cement

Mud hole to 40' rock to 30' and dump 12 sacks of cement to surface

RECEIVED  
STATE CORPORATION COMMISSION  
NOV 6 1968  
CONSERVATION DIVISION  
Wichita, Kansas

(If additional description is necessary, use BACK of this sheet)

Name of Plugging Contractor Flint Engineering and Const. Co.

Address 2375 W. Central El Dorado, Kansas

STATE OF Kansas, COUNTY OF Butler, ss.

\_\_\_\_\_, (employee of owner) or (owner or operator) of the above-described well, being first duly sworn on oath, says: That I have knowledge of the facts, statements, and matters herein contained and the log of the above-described well as filed and that the same are true and correct. So help me God.


(Signature) Kenneth M. Smith

(Address) \_\_\_\_\_

SUBSCRIBED AND SWORN TO before me this 24 day of October, 1968

Jeanne Davis  
Notary Public.

Sept. 19, 1971



WELL LOG BUREAU—KANSAS GEOLOGICAL SOCIETY  
508 East Murdock, Wichita, Kansas

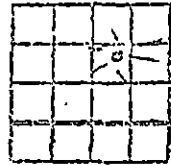
COPY

Company. MAGNOLIA PETROLEUM CO.  
Farm. R. H. Donovan No. 1

SEC. 1 T. 34 R. 13W  
NE SW NE

Total Depth. 4675  
Comm. 3-18-56 Comp. 5-1-56  
Shot or Treated.  
Contractor. Graham-Messman-Rinehart Drilling Co.  
Issued. 9-1-56

County Barber  
KANSAS



Elevation. 1539 DF

Production. 7,800,000 CFGPD

CASING:

9 5/8 @ 356' w/ 300 sx cmt.  
5 1/2 @ 4626' w/ 150 sx cmt.

Figures indicate Bottom of Formations

red bed & clay	357
red bed	776
red bed, shale & gypsum	1431
anhydrite	1517
shale	2306
shale & lime	4079
lime	4112
shale & lime	4219
lime	4276
lime & shale	4371
lime	4418
lime & shale	4567
lime	4631
Mississippi	4675
Total Depth	

TOPS:

Lansing	3955
Mississippian	4612

DST #1: 4626-55, open 1 hr, wk. bl.  
8 min. rec. 15' mud, FP & BHP 0#/20 min.

RECEIVED  
STATE CORPORATION COMMISSION  
OCT 4 - 1968  
CONSERVATION DIVISION  
Wichita, Kansas