

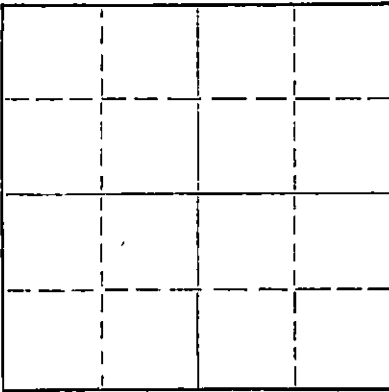
STATE OF KANSAS
STATE CORPORATION COMMISSION

Form CP-4

Give All Information Completely
Make Required Affidavit
Mail or Deliver Report to:
Conservation Division
State Corporation Commission
212 No. Market
Wichita, Kansas

WELL PLUGGING RECORD

NORTH

Locate well correctly on above
Section Plat

Pratt

County, Sec. 23 Twp. 27S Rge. (E) 15 (W)

Location as "NE/CNW/SW" or footage from lines SE NW SE

Lease Owner Braden-Deem, Inc.

Lease Name Kell Well No. 2

Office Address 200 E. First, Wichita, Kansas 67202

Character of Well (completed as Oil, Gas or Dry Hole) Gas

Date well completed May 12 1961

Application for plugging filed March 5 1974

Application for plugging approved March 6 1974

Plugging commenced April 1 1974

Plugging completed April 10 1974

Reason for abandonment of well or producing formation

If a producing well is abandoned, date of last production February 1974

Was permission obtained from the Conservation Division or its agents before plugging was commenced? Yes

Name of Conservation Agent who supervised plugging of this well Russell Biberstein

Producing formation Depth to top Bottom Total Depth of Well 4590 Feet

Show depth and thickness of all water, oil and gas formations.

OIL, GAS OR WATER RECORDS

CASING RECORD

FORMATION	CONTENT	FROM	TO	SIZE	PUT IN	PULLED OUT
				8-5/8	307	None
				5-1/2	4550	2390

Describe in detail the manner in which the well was plugged, indicating where the mud fluid was placed and the method or methods used in introducing it into the hole. If cement or other plugs were used, state the character of same and depth placed, from feet to feet for each plug set.

Sand from 4534 to 4400'

5 sacks cement with dump bailer - cement from 4400 to 4370'

Ripped pipe at 2390' - Pulled and laid down

Build wood bridge at 200'

Rock

Dump 3 yds of Ready-Mix from 190 to surface

RECEIVED
STATE CORPORATION COMMISSION

APR 16 1974

CONSERVATION DIVISION
Wichita, Kansas

(If additional description is necessary, use BACK of this sheet)

Name of Plugging Contractor Clarke Corp.

Address Box 187, Medicine Lodge, Kansas

STATE OF Kansas, COUNTY OF Sedgwick, ss.

Doy C. Deem

(employee of owner) or (owner or operator) of the above-described well, being first duly sworn on oath, says: That I have knowledge of the facts, statements, and matters herein contained and the log of the above-described well as filed and that the same are true and correct. So help me God.

(Signature)

200 E. First, Wichita, Kansas 67202

(Address)

SUBSCRIBED AND SWORN TO before me this 15 day of April, 1974

My commission expires March 15, 1978

Notary Public.

DRILLER'S LOG

Braden Drilling, Inc. et al
KELL #2
SE NW SE Sec. 23-27S-15W
Pratt County, Kansas

Commenced: April 13, 1961

Completed: April 26, 1961


Set 8 5/8" at 307' and cemented
with 300 sacks cement.

Set 5 1/2" at 4550' and cemented
with 200 sacks cement.

Sand and clay	200 ft.
Shale and shells	307
Shale and redbed	990
Anhydrite	1020
Shale and redbed	1250
Shale and shells	1994
Lime and shells	2165
Lime	2550
Lime and shale	3325
Lime	3564
Lime and shale	3705
Lime	3860
Lime and shale	3945
Lime	4435
Lime and sand	4460
Sand	4467
Lime and sand	4518
Lime	4590 T.D.


RECEIVED
STATE CORPORATION COMMISSION
MAR 6 1974
CONSERVATION DIVISION
Wichita, Kansas

I hereby certify that this is a true and correct log of the above
captioned well, as shown by the daily drilling reports.


F. M. Callaway

Subscribed and sworn to before me this 21st day of December, 1961.

My commission expires March 21, 1962


Helen Schultz, Notary Public