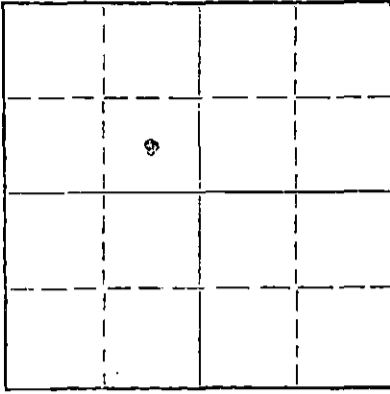


STATE OF KANSAS  
STATE CORPORATION COMMISSION

Give All Information Completely  
Make Required Affidavit  
Mail or Deliver Report to:  
Conservation Division  
State Corporation Commission  
P. O. Box 17027  
Wichita, Kansas 67217  
NORTH

WELL PLUGGING RECORD

Morton County, Sec. 22 Twp. 34S Rge. 40 (E) (W) X  
Location as "NE/CNW/SW" or footage from lines G SE NW  
Lease Owner R.J. Patrick  
Lease Name Mingenback Well No. 1-22  
Office Address Box 1273 Liberal, Kansas 67901  
Character of Well (completed as Oil, Gas or Dry Hole) Oil  
Date well completed 8-29 1959  
Application for plugging filed January 18 1974  
Application for plugging approved January 21 1974  
Plugging commenced Feb. 20 1974  
Plugging completed Feb. 22 1974  
Reason for abandonment of well or producing formation Non economical  
If a producing well is abandoned, date of last production Nov. 29 1973  
Was permission obtained from the Conservation Division or its agents before plugging was commenced? Yes



Locate well correctly on above Section Plat

Name of Conservation Agent who supervised plugging of this well Ed Eves  
Producing formation St. Louis Depth to top 6285 Bottom 6378 Total Depth of Well 6396 Feet  
Show depth and thickness of all water, oil and gas formations.

OIL, GAS OR WATER RECORDS

CASING RECORD

FORMATION	CONTENT	FROM	TO	SIZE	PUT IN	PULLED OUT
				7 5/8	2664	none
				4 1/2	6148	2665

Describe in detail the manner in which the well was plugged, indicating where the mud fluid was placed and the method or methods used in introducing it into the hole. If cement or other plugs were used, state the character of same and depth placed, from \_\_\_\_\_ feet to \_\_\_\_\_ feet for each plug set.

Pump 20 sks. of cement to 6000  
Pump 35 sks. of cement @ 900 to 750  
Put 15 sks. of cement @ 50 to 0

RECEIVED  
STATE CORPORATION COMMISSION

MAR 14 1974

CONSERVATION DIVISION  
Wichita, Kansas

(If additional description is necessary, use BACK of this sheet)  
Name of Plugging Contractor Sargents Casing Pulling Service Kansas No. 511  
Address Box 506 Liberal, Kansas 67901

STATE OF Kansas, COUNTY OF Seward, ss.  
Robert Sargent (employee of owner) or (owner or operator) of the above-described well, being first duly sworn on oath, says: That I have knowledge of the facts, statements, and matters herein contained and the log of the above-described well as filed and that the same are true and correct. So help me God.

(Signature)

Robert Sargent


(Address)

SUBSCRIBED AND SWORN TO before me this 13th day of March, 1974

Anthony Sargent

Notary Public.

My commission expires December 11, 1977



WELL LOG BUREAU—KANSAS GEOLOGICAL SOCIETY  
508 East Murdock,  
Wichita, Kansas

15-129-0067-0000

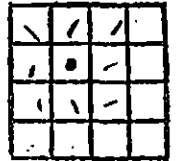
COPY

Company HAMILTON BROTHERS  
Farm Mingenback No. 1

SEC. 22 T. 34 R. 40W  
C SE NW

Total Depth 6148'  
Comm. 6-27-59 Comp. 10-9-59  
Shot or Treated.  
Contractor.  
Issued. 1-2-60

County Morton  
KANSAS



Elevation 5370

Production 1,500,000 CFCFD

Figures Indicate Bottom of Formations.

surface sand	700
red beds	1000
Anh.	1210
red shale and sand w/anh. & dolo. stringers	2490
Krider	2550
Winfield	2600
Ft. Riley	2770
Council Grove	3040
Admire	3230
Wabaunsee	3440
Topeka	3960
Heebner	4042
Lansing	5018
Cherokee	5452
1 3 Fingers	5510
U. Morrow	5857
M. Morrow	5976
L. Morrow	6037
Chester	6128
Meramec	6148
Total Depth	
TOPS:	
Topeka	3435
Lansing	4070
Cherokee	4950
Morrow	5508
Mississippi	6037

RECEIVED  
STATE CORPORATION COMMISSION  
JAN 15 1974  
CONSERVATION DIVISION  
Wichita, Kansas