

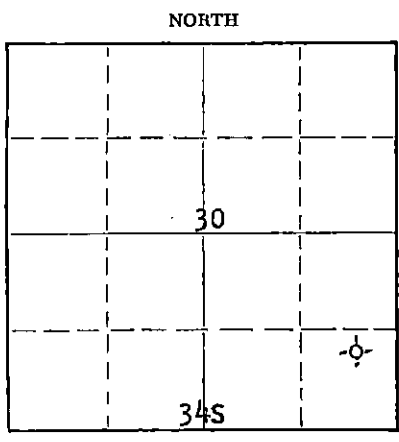
STATE OF KANSAS  
STATE CORPORATION COMMISSION

WELL PLUGGING RECORD

Give All Information Completely  
Make Required Affidavit  
Mail or Deliver Report to:  
Conservation Division  
State Corporation Commission  
211 No. Broadway  
Wichita, Kansas

Sumner County, Sec. 30 Twp. 34S Rge. (E) 1 (W)

Location as "NE/CNW/SW" or footage from lines NE/4 SE/4 SE/4  
Lease Owner N. C. R. A., Walters Drilling Co., et al  
Lease Name Meils Well No. 1  
Office Address 510 Orpheum Building, Wichita 2, Kansas  
Character of Well (completed as Oil, Gas or Dry Hole) Dry Hole  
Date well completed October 13, 1959  
Application for plugging filed (verbal) October 13, 1959  
Application for plugging approved (verbal) October 13, 1959  
Plugging commenced October 13, 1959  
Plugging completed October 13, 1959  
Reason for abandonment of well or producing formation Dry Hole



Locate well correctly on above  
Section Plat

If a producing well is abandoned, date of last production 19  
Was permission obtained from the Conservation Division or its agents before plugging was commenced? Yes

Name of Conservation Agent who supervised plugging of this well Eugene Graham, Winfield, Kansas  
Producing formation None Depth to top Bottom Total Depth of Well 4690 Feet  
Show depth and thickness of all water, oil and gas formations.

OIL, GAS OR WATER RECORDS

CASING RECORD

FORMATION	CONTENT	FROM	TO	SIZE	PUT IN	PULLED OUT
None	None	0	257'	8 5/8"	257'	None
	No oil string - D & A					

Describe in detail the manner in which the well was plugged, indicating where the mud fluid was placed and the method or methods used in introducing it into the hole. If cement or other plugs were used, state the character of same and depth placed, from feet to feet for each plug set.

Filled hole with heavy mud to 240', set bottom plug at 240' with 15 sacks cement

Filled hole with heavy mud to 30', set top plug at 30' with 8 sacks cement

RECEIVED  
STATE CORPORATION COMMISSION  
OCT 15 1959  
CONSERVATION DIVISION  
Wichita, Kansas

(If additional description is necessary, use BACK of this sheet)  
Name of Plugging Contractor WALTERS DRILLING CO.  
Address 510 Orpheum Building, Wichita 2, Kansas

STATE OF Kansas, COUNTY OF Sedgwick, ss.  
Robert F. Walters  
I, \_\_\_\_\_, (owner or operator) of the above-described well, being first duly sworn on oath, says: That I have knowledge of the facts, statements, and matters herein contained and the log of the above-described well as filed and that the same are true and correct. So help me God.  
(Signature) Robert F. Walters  
510 Orpheum Building, Wichita 2, Kansas  
(Address)

SUBSCRIBED AND SWORN TO before me this 14th day of October, 1959  
Pauline Hutchinson  
Notary Public.

My commission expires March 10, 1960



WELLS NO. 1

Location:	NE/4 SE/4 SE/4 Sec. 30-34S-1W, Sumner County, Kansas	Date Spudded: 9-23-59
Operator:	Walters Drilling Co.	Completion: 10-13-59
Contractor:	Walters Drilling Co.	Elevation: 1157 Gr 1160 DF 1162 KB
Surface Casing:	8 5/8" set at 257' with 150 sacks cement	
Oil String:	None. D & A	

L O G

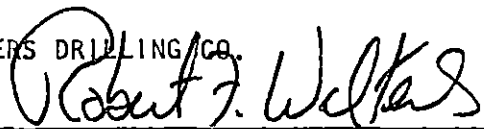
(Figures indicate bottom of formation)

Surface	0 to 257
Lime and Shale	3078
Sand and Shale	3115
Lime and Shale	3386
Sand	3413
Sand and Shale	3460
Lime and Shale	4152
Lime	4170
Chert and Lime	4210
Lime, Chert and Shale	4232
Lime	4444
Lime and Chert	4536
Lime and Shale	4560
Shale	4620
Sand	4625
Sand and Shale	4630
Sand	4646
Sand and Shale	4656
Sand	4676
Sand and Shale	4690
Total Depth	4690


The undersigned, Robert F. Walters, hereby certifies that the above log is a true and correct log of the formations encountered in drilling the above noted well as reflected by the Daily Drilling Reports.

WALTERS DRILLING CO.

By



Subscribed and sworn to before me  
this 14th day of October, 1959

  
Notary Public

My commission expires:  
March 10, 1960