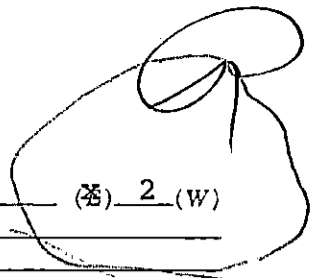


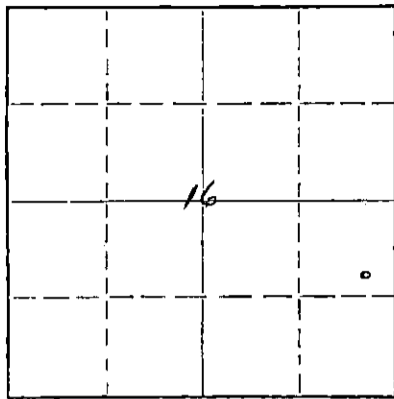
STATE OF KANSAS
STATE CORPORATION COMMISSION

Give All Information Completely
Make Required Affidavit
Mail or Deliver Report to:
Conservation Division
State Corporation Commission
211 No. Broadway
Wichita, Kansas

WELL PLUGGING RECORD



NORTH



Locate well correctly on above
Section Plat

Summer County, Sec. 16 Twp. 34-S Rge. 2 (W)

Location as "NE/CNW/SW" or footage from lines SE NE SE

Lease Owner Apache Corporation

Lease Name Corzine Well No. 1

Office Address 823 South Detroit, Tulsa 20, Oklahoma

Character of Well (completed as Oil, Gas or Dry Hole) Dry hole

Date well completed May 24 19 62

Application for plugging filed June 6 19 62

Application for plugging approved June 7 19 62

Plugging commenced May 24 19 62

Plugging completed June 15 19 62

Reason for abandonment of well or producing formation Dry hole

If a producing well is abandoned, date of last production No production

Was permission obtained from the Conservation Division or its agents before plugging was commenced? Yes

Name of Conservation Agent who supervised plugging of this well Mr. H.E. Hess

Producing formation No production Depth to top Bottom Total Depth of Well 4183 Feet

Show depth and thickness of all water, oil and gas formations.

OIL, GAS OR WATER RECORDS

CASING RECORD

FORMATION	CONTENT	FROM	TO	SIZE	PUT IN	PULLED OUT
Tonkawa (Stalnaker)		3004		8-5/8" OD	285'	None
Layton Sand		3415		4-1/2" OD	4182'	2630'
K.C. Lime		3455				
Mississippian		4101				

Describe in detail the manner in which the well was plugged, indicating where the mud fluid was placed and the method or methods used in introducing it into the hole. If cement or other plugs were used, state the character of same and depth placed, from _____ feet to _____ feet for each plug set.

May 24, 1962: Filled hole with heavy mud laden fluid through tubing and spotted a 5-sack cement plug in bottom 4180'-4120'.
June 14, 1962: Shot and pulled 2630' 4 1/2" OD casing. Spotted 30 sacks cement across shoe of surface casing.
June 15, 1962: Placed a 20-sack cement plug in top of 8-5/8" OD surface casing.

RECEIVED
STATE CORPORATION COMMISSION

JUL 3 1962

CONSERVATION DIVISION
Wichita, Kansas

(If additional description is necessary, use BACK of this sheet)

Name of Plugging Contractor Perrin Casing Pulling

Address 1044 East Third, Cushing, Oklahoma

STATE OF Oklahoma, COUNTY OF Tulsa, ss.
Geo. J. McLernon, Jr. (employee of owner) or (owner) of the above-described well, being first duly sworn on oath, says: That I have knowledge of the facts, statements, and matters herein contained and the log of the above-described well as filed and that the same are true and correct. So help me God.

(Signature) [Signature]
823 South Detroit, Tulsa 20, Oklahoma
(Address)

SUBSCRIBED AND SWORN TO before me this 21 day of June, 1962

My commission expires January 7, 1963

[Signature]
Notary Public



ROTARY DRILLING LOG

Operator: Apache Corporation Contractor: Prime Drilling Co.
CORZINE, WELL NO. 1 Spud: May 1, 1962
 SE NE SE Sec 16-34S-2W Complete: May 14, 1962
 Sumner County, Kansas

Remarks: Set 8-5/8" OD Surface Casing
 @ 285' w/200 sx posmix w/
 HA-5. Set 4½" OD 9.50# J-55
 @ 4182' w/100 sx posmix.


Formations: Surface Soil & Sand	0 - 40
Shale	40 - 253
Shale & Shells	253 - 285
Shale w/Lime Streaks	285 - 651
Shale & Lime	651 - 2263
Lime	2263 - 2420
Lime & Shale	2420 - 2669
Lime	2669 - 2773
Lime & Shale	2773 - 3055
Shale & Sand	3055 - 3080
Sand	3080 - 3170
Shale & Lime	3170 - 3199
Shale	3199 - 3325
Shale & Lime	3325 - 3432
Sand (Layton)	3432 - 3447
Lime & Shale	3447 - 3489
Lime	3489 - 3510
Lime & Shale	3510 - 3605
Lime	3605 - 3644
Shale & Lime	3644 - 3870
Lime	3870 - 4015
Lime & Shale	4015 - 4110
Lime (Miss.)	4110 - 4183
Total Depth	4183

RECEIVED
 STATE CORPORATION COMMISSION

JUN 6 1962

CONSERVATION DIVISION
 Wichita, Kansas

I, Loyd D. Somers, do hereby certify that the foregoing log is true and correct to the best of my knowledge and belief.


 Loyd D. Somers, Gen. Supt.