

WELL PLUGGING RECORD

Give All Information Completely
Make Required Affidavit
Mail or Deliver Report to:
Conservation Division
State Corporation Commission
212 No. Market
Wichita, Kansas

Morton

County. Sec. 10

Twp. 33S

Rge. (X) 41 (W)

Location as "NE/CNW&SW¼" or footage from lines CE/2 SE/4

Lease Owner Anadarko Production Company

Lease Name McAdam "A"

Well No. 1

Office Address P. O. Box 351, Liberal, Ks. 67901

Character of Well (completed as Oil, Gas or Dry Hole) Dry Hole

Date well completed 4/4/76 19

Application for plugging filed Verbal approval 4/4/76 19

Application for plugging approved Written " 4/8/76 19

Plugging commenced 4/4/76 19

Plugging completed 4/4/76 19

Reason for abandonment of well or producing formation Dry

If a producing well is abandoned, date of last production 19

Was permission obtained from the Conservation Division or its agents before plugging was commenced? Yes

Name of Conservation Agent who supervised plugging of this well Clarence Thomas, 403 Davis, Garden City, Ks. 67846

Producing formation Depth to top Bottom Total Depth of Well 3070 Feet

Show depth and thickness of all water, oil and gas formations.

OIL, GAS OR WATER RECORDS

CASING RECORD

FORMATION	CONTENT	FROM	TO	SIZE	PUT IN	PULLED OUT

Describe in detail the manner in which the well was plugged, indicating where the mud fluid was placed and the method or methods used in introducing it into the hole. If cement or other plugs were used, state the character of same and depth placed, from feet to feet for each plug set.

Spotted 50 sxs cmt 2750-2575, 50 sxs 2375-2200, 35 sxs 450-350; 15 sxs 45-0', 2 sxs

rathole. Comp 6:00 PM 4/4/76.

RECEIVED
STATE CORPORATION COMMISSION

APR 30 1976

CONSERVATION DIVISION
Wichita, Kansas

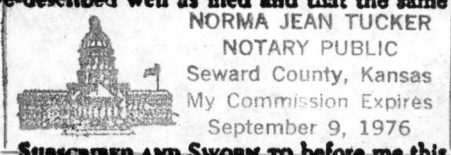
(If additional description is necessary, use BACK of this sheet)

Name of Plugging Contractor Gabbert-Jones, Inc.

Address 830 Sutton Place, Wichita, Kansas 67202

STATE OF KANSAS COUNTY OF SEWARD ss.

Stanley R. Shoemaker (employee of owner) or (owner or operator) of the above-described well, being first duly sworn on oath, says: That I have knowledge of the facts, statements, and matters herein contained and the log of the above-described well as filed and that the same are true and correct. So help me God.



(Signature) Stanley R. Shoemaker
Stanley R. Shoemaker, Division Office Manager
P. O. Box 351, Liberal, Ks. 67901
(Address)

SUBSCRIBED AND SWORN TO before me this 28th day of April, 1976

My commission expires

Notary Public.

15-129-20240-0000

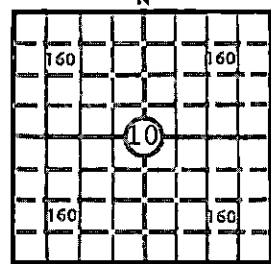
KANSAS DRILLERS LOG

S. 10 T. 33S R. 41 EX
W

Loc. CE/2 SE/4

County Morton

640 Acres
N



Locate well correctly

Elev.: Gr. _____

DF _____ KB _____

API No. 15 — 129 — 20,240
County Number

Operator
Anadarko Production Company

Address
P. O. Box 351, Liberal, Kansas 67901

Well No. 1 Lease Name McADAM "A"

Footage Location
1320 feet from (N) (S) line 660 feet from (E) (W) line

Principal Contractor Gabbert-Jones, Inc. Geologist Joe G. Blair

Spud Date 9:00 AM 3/30/76 Total Depth 3070 P.B.T.D. _____

Date Completed 6:00 PM 4/4/76 Oil Purchaser _____

CASING RECORD

Report of all strings set—surface, intermediate, production, etc.

Purpose of string	Size hole drilled	Size casing set (in O.D.)	Weight lbs/ft.	Setting depth	Type cement	Sacks	Type and percent additives
Surface	12-1/4"	8-5/8	20#	405'	Common	450	3% CC

LINER RECORD

PERFORATION RECORD

Top, ft.	Bottom, ft.	Sacks cement	Shots per ft.	Size & type	Depth interval

TUBING RECORD

Size	Setting depth	Packer set at

ACID, FRACTURE, SHOT, CEMENT SQUEEZE RECORD

Amount and kind of material used	Depth interval treated

INITIAL PRODUCTION

Date of first production _____		Producing method (flowing, pumping, gas lift, etc.) _____			
RATE OF PRODUCTION PER 24 HOURS	Oil _____ bbls.	Gas _____ MCF	Water _____ bbls.	Gas-oil ratio _____ CFPB	
Disposition of gas (vented, used on lease or sold) _____			Producing interval(s) _____		

INSTRUCTIONS: As provided in KCC Rule 82-2-125, within 90 days after completion of a well, one completed copy of this Drillers Log shall be transmitted to the State Geological Survey of Kansas, 4150 Monroe Street, Wichita, Kansas 67209. Copies of this form are available from the Conservation Division, State Corporation Commission, 3830 So. Meridian (P.O. Box 17027), Wichita, Kansas 66217. Phone AC 316-522-2206. If confidential custody is desired, please note Rule 82-2-125. Drillers Logs will be on open file in the Oil and Gas Division, State Geological Survey of Kansas, Lawrence, Kansas 66044.

Operator
Anadarko Production Company

DESIGNATE TYPE OF COMP.: OIL, GAS,
DRY HOLE, SWD, ETC.:
Dry Hole

Well No.
1

Lease Name
McADAM "A"

S 10 T 33S R 41 ^K_W

WELL LOG

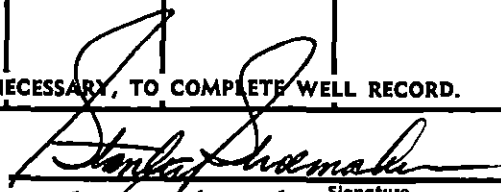
Show all important zones of porosity and contents thereof; cored intervals, and all drill-stem tests, including depth interval tested, cushion used, time tool open, flowing and shut-in pressures, and recoveries.

SHOW GEOLOGICAL MARKERS, LOGS RUN,
OR OTHER DESCRIPTIVE INFORMATION.

FORMATION DESCRIPTION, CONTENTS, ETC.	TOP	BOTTOM	NAME	DEPTH
Sand-Clay	0'	330'		
Redbed	330'	835'		
Redbed-Anhy	835'	1500'		
Redbed-Anhy-Shale	1500'	1665'		
Shale-Lime	1665'	2205'		
Lime-Shale	2205'	3070'		
Total Depth		3070'		

USE ADDITIONAL SHEETS, IF NECESSARY, TO COMPLETE WELL RECORD.

Date Received



Stanley R. Shoemaker ^{Signature}
Division Office Manager

Title

April 28, 1976

Date