

STATE OF KANSAS
STATE CORPORATION COMMISSION

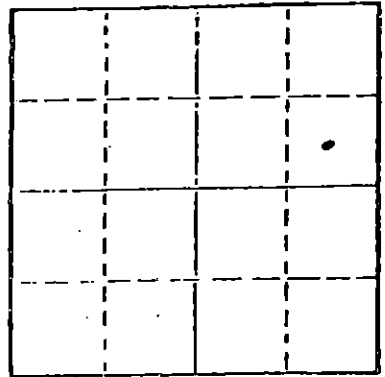
WELL PLUGGING RECORD

Give All Information Completely
Make Required Affidavit
Mail or Deliver Report to
Conservation Division
State Corporation Comm.
245 North Water
Wichita, KS 67202

Seward County, Sec. 12 Twp. 34S Rge. 32 NE/W
Location as "NE/CNW 1/2 SW 1/2" or footage from lines _____

C SE NE
Lease Owner Inca Oil Company
Lease Name Davies Well No. 2

Office Address P.O. Box 1578, Liberal, Ks 67901
Character of Well (Completed as Oil, Gas or Dry Hole) _____



Locate well correctly on above
Section Plat

Dry Hole

Date Well completed 9-4 1978
Application for plugging filed _____ 1978

Application for plugging approved 9-4 (verbal) 1978
Plugging commenced 9-4 1978

Plugging completed 9-4 1978
Reason for abandonment of well or producing formation _____

Dry Hole
If a producing well is abandoned, date of last production _____ 1978

Was permission obtained from the Conservation Division or
its agents before plugging was commenced? Yes

Name of Conservation Agent who supervised plugging of this well Clarence Thomas
Producing formation _____ Depth to top _____ Bottom _____ Total Depth of Well 5980
Show depth and thickness of all water, oil and gas formations.

OIL, GAS OR WATER RECORDS

CASING RECORD

FORMATION	CONTENT	FROM	TO	SIZE	PUT IN	PULLED OUT
				8 5/8	1455'	None

Describe in detail the manner in which the well was plugged, indicating where the mud fluid was placed and the method or methods used in introducing it into the hold. If cement or other plugs were used, state the character of same and depth placed, from _____ feet to _____ feet for each plug set.

Plugged well as follows: 60 sacks 5980-5800'
35 sacks 1400-1300'
10 sacks 40-3'
5 sacks each in mouse & rat holes

RECEIVED
STATE CORPORATION COMMISSION
SEP 06 1978

CONSERVATION DIVISION
Wichita, Kansas

(If additional description is necessary, use BACK of this sheet)

Name of Plugging Contractor Halliburton, Liberal, Kansas

STATE OF Kansas COUNTY OF Seward, ss.
Harold K. Frauli, Agent (employee of owner) or (owner or operator)
of the above-described well, being first duly sworn on oath, says: That I have knowledge of the facts, statements, and matters herein contained and the log of the above-described well as filed and that the same are true and correct. So help me God.

(Signature) Harold K. Frauli
P.O. Box 1578, Liberal, Kansas 67901
(Address)

SUBSCRIBED AND SWORN TO before me this 5th day of September, 19 78

My commission expires _____



Rhenda J. Van Meter
Notary Public.

15-175-20369-0000

KANSAS DRILLERS LOG

API No. 15 — 175 — 20,369
County Number

Operator
Inca Oil Copr.

Address
P. O. Box 1578 Liberal, Kansas 67901

Well No. #2 Lease Name Davies

Footage Location
660' feet from (N) (S) line 660' feet from (E) (W) line

Principal Contractor Unit Drilling Company Geologist

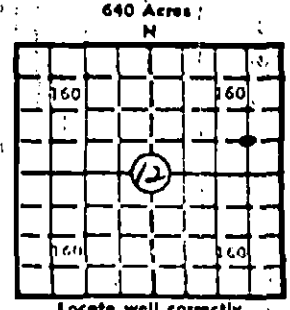
Spud Date 8-22-78 Total Depth 5980' P.B.T.D.

Date Completed 9-4-78 Oil Purchaser

S. 12 T. 34 R. 32 W

Loc. C SE NE

County Seward



Elev. Gr. 2617'

DF 2626' KB 2628'

CASING RECORD

Report of all strings set — surface, intermediate, production, etc.

Purpose of string	Size hole drilled	Size casing set (in O.D.)	Weight lbs./ft.	Setting depth	Type cement	Socks	Type and percent additives
Surface	12 1/4"	8 5/8"	24#	1455'	Halco lite Class H	550 150	1/4# floccle - 2% cc 3% cc

LINER RECORD

Top, ft.	Bottom, ft.	Sacks cement

PERFORATION RECORD

Shots per ft.	Size & type	Depth interval

TUBING RECORD

Size	Setting depth	Packer set at

ACID, FRACTURE, SHOT, CEMENT SQUEEZE RECORD

Amount and kind of material used	Depth interval treated

INITIAL PRODUCTION

Date of first production Producing method (flowing, pumping, gas lift, etc.)

RATE OF PRODUCTION PER 24 HOURS	Oil	Gas	Water	Gas-oil ratio

Disposition of gas (vented, used on lease or sold) Producing interval (s)

INSTRUCTIONS: As provided in KCC Rule 82-2-125, within 90 days after completion of a well, one completed copy of this Drillers Log shall be transmitted to the State Geological Survey of Kansas, 4150 Monroe Street, Wichita, Kansas 67209. Copies of this form are available from the Conservation Division, State Corporation Commission, 3830 So. Meridian (P.O. Box 17027), Wichita, Kansas 66217. Phone AC 316-522-2206. If confidential custody is desired, please note Rule 82-2-125. Drillers Logs will be on open file in the Oil and Gas Division, State Geological Survey of Kansas, Lawrence, Kansas 66044.

RECEIVED
 STATE CORPORATION COMMISSION
 JAN 13 1979
 CONSERVATION DIVISION
 Wichita, Kansas

Operator **Inca Oil Corporation** DESIGNATE TYPE OF COMP.: OIL, GAS, DRY HOLE, SWDW, ETC.: **Dry Hole**

Well No. **2** Lease Name **Davies**


S **12 T 34 R 32** W **C SE NE**

WELL LOG
 Show all important zones of porosity and contents thereof, cased intervals, and all drill-stem tests, including depth interval tested, cushion used, time tool open, flowing and shut-in pressures, and recoveries. SHOW GEOLOGICAL MARKERS, LOGS RUN, OR OTHER DESCRIPTIVE INFORMATION.

FORMATION DESCRIPTION, CONTENTS, ETC.	TOP	BOTTOM	NAME	DEPTH
Red Bed	0	576		
Surface	576	1456		
Anhydrite	1456	1675		
Anhydrite & Shale	1675	2495		
Shale & lime	2495	2957		
Dolomite	2957	3722		
Lime	3722	4065		
Lime & Shale	4065	4311		
Lime	4311	4675		
Lime & Shale	4675	5980	TD	

USE ADDITIONAL SHEETS, IF NECESSARY, TO COMPLETE WELL RECORD.

Date Received _____


 Signature
Inca Oil Company, Agent
 Title
September 25, 1978
 Date