

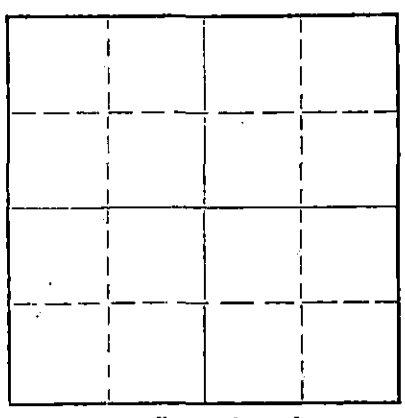
STATE OF KANSAS
STATE CORPORATION COMMISSION

Form CP-4

Give All Information Completely
Make Required Affidavit
Mail or Deliver Report to:
Conservation Division
State Corporation Commission
212 No. Market
Wichita, Kansas 67202

WELL PLUGGING RECORD

Seward County, Sec. 10 Twp. 34S Rge. (E) 32 (W)
Location as "NE/CNWxSWx" or footage from lines SW SW SW
Lease Owner: Leben Drilling, Inc.
Lease Name: Siemens Well No. 1
Office Address: P.O. Box 486 Great Bend, Kansas
Character of Well (completed as Oil, Gas or Dry Hole) dry hole
Date well completed: 8-13 1970
Application for plugging filed: 8-13 1970
Application for plugging approved: 8-13 1970
Plugging commenced: 8-13 1970
Plugging completed: 8-13 1970
Reason for abandonment of well or producing formation dry hole



Locate well correctly on above Section Plat

If a producing well is abandoned, date of last production 19
Was permission obtained from the Conservation Division or its agents before plugging was commenced? yes

Name of Conservation Agent who supervised plugging of this well Edgar Eaves
Producing formation _____ Depth to top _____ Bottom _____ Total Depth of Well 6498 Feet
Show depth and thickness of all water, oil and gas formations.

OIL, GAS OR WATER RECORDS

CASING RECORD

FORMATION	CONTENT	FROM	TO	SIZE	PUT IN	PULLED OUT
				8 5/8"	1505'	none

Describe in detail the manner in which the well was plugged, indicating where the mud fluid was placed and the method or methods used in introducing it into the hole. If cement or other plugs were used, state the character of same and depth placed, from _____ feet to _____ feet for each plug set.


Plug @ 1100' w/35 sxs. Cement
Plug @ 45' w/15 sxs. cement.

RECEIVED
STATE CORPORATION COMMISSION
AUG 31 1970
CONSERVATION DIVISION
Wichita, Kansas

(If additional description is necessary, use BACK of this sheet)
Name of Plugging Contractor: Leben Drilling, Inc.
Address: P.O. Box 486 Great Bend, Kansas

STATE OF Kansas, COUNTY OF Barton, ss.
JAMES R. RODGERS (employee of owner) or (owner or operator) of the above-described well, being first duly sworn on oath, says: That I have knowledge of the facts, statements, and matters herein contained and the log of the above-described well as filed and that the same are true and correct. So help me God.

(Signature) James R. Rodgers
P.O. Box 486 Great Bend, Kansas
(Address)



AND SWORN TO before me this 27th day of August, 19 70

November 13, 1973

Helen L. Lindenmuth
Notary Public.

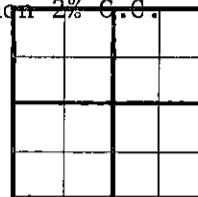
WELL LOG

Company Leben Drilling, Inc.
Contractor Leben Drilling, Inc.
Farm Siemens #1
Total Depth 6498'
Commenced 7-25-70
Completed 8-13-70

Sec. 10 T. 34S R. 32W
Loc. SW SW SW
County Seward

Casing 8 5/8" New 24# casing set @ 1505'
cemented w/650 sxs. 50/50 Poz.6% Gel 2%C.C.
Production 100 sxs. Common 2% G.C.

D & A



Figures Indicate Bottom of Formations


630	Surface Soil & Sand
900	Red Bed & Sand
1505	Anhydrite
1735	Shale & Shells
2365	Shale & Red Bed
2860	Shale & Lime
2960	Lime & Dolomite
3310	Lime & Shale
3480	Dolomite
3883	Lime & Shale
4159	Shale
4451	Lime & Shale
5056	Lime
5136	Lime & Shale
5253	Lime
5327	Lime & Shale
5428	Lime
6089	Lime & Shale
6498	Lime
<u>6498</u>	<u>RTD</u>

RECEIVED
STATE CORPORATION COMMISSION
AUG 31 1970
CONSERVATION DIVISION
Wichita, Kansas

State of Kansas
County of Barton } SS

I, James R. Rodgers of Leben Drilling, Inc., upon oath state that the above and foregoing is a true and correct copy of the log of the Siemens #1 Well.

James R. Rodgers



Subscribed and sworn to before me this 27th day of August, 1970

My Commission Expires:
November 13, 1973

Helen L. Linsenhuth