

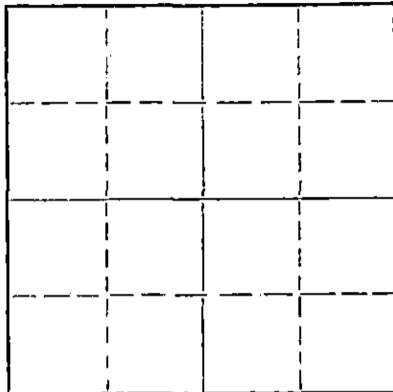
Give All Information Completely
Make Required Affidavit
Mail or Deliver Report to:
Conservation Division
State Corporation Commission
211 No. Broadway
Wichita, Kansas

WELL PLUGGING RECORD

Sumner County, Sec. 16 Twp. 30S Rge. (E) 1 (W)

Location as "NE/CNW/SW" or footage from lines SE SW SW
Lease Owner DONALD C. SLAWSON
Lease Name Bell 'B' Well No. 3
Office Address 408 One Twenty Bldg., Wichita, Kansas
Character of Well (completed as Oil, Gas or Dry Hole) Dry Hole
Date well completed 11-29-65
Application for plugging filed 11-29-65
Application for plugging approved 11-29-65
Plugging commenced 11-29-65
Plugging completed 11-29-65
Reason for abandonment of well or producing formation D & A

NORTH



Locate well correctly on above
Section Plat

If a producing well is abandoned, date of last production 19____
Was permission obtained from the Conservation Division or its agents before plugging was commenced? Yes

Name of Conservation Agent who supervised plugging of this well H. E. Hess, 1422 Elizabeth St., Winfield, Ks.
Producing formation _____ Depth to top _____ Bottom _____ Total Depth of Well 3671 Feet
Show depth and thickness of all water, oil and gas formations.


OIL, GAS OR WATER RECORDS

CASING RECORD

FORMATION	CONTENT	FROM	TO	SIZE	PUT IN	PULLED OUT
				8-5/8"	382'	None

Describe in detail the manner in which the well was plugged, indicating where the mud fluid was placed and the method or methods used in introducing it into the hole. If cement or other plugs were used, state the character of same and depth placed, from _____ feet to _____ feet for each plug set.

Mud to 250', set plug, 1/2 sack hulls,
20 sacks regular cement, mud to 40',
set plug, 1/2 sack hulls, 8 sacks
regular cement,
2 sacks regular cement in rat hole



(If additional description is necessary, use BACK of this sheet)
Name of Plugging Contractor Slawson Drilling Company, Inc.
Address 408 One Twenty Building, Wichita, Kansas

STATE OF KANSAS, COUNTY OF SEDGWICK, ss.
DONALD C. SLAWSON (employee of owner) or (owner or operator) of the above-described

well, being first duly sworn on oath, says: That I have knowledge of the facts, statements, and matters herein contained and the log of the above-described well as filed and that the same are true and correct. So help me God.

(Signature) [Signature]
408 One Twenty Building, Wichita, Ks.
(Address)

SUBSCRIBED AND SWORN to before me this 3rd day of December, 19 65

My commission expires August 25, 1968
Ella Priess Notary Public

WELL LOG

Company: DONALD C. SLAWSON
 408 One Twenty Building
 Wichita, Kansas

Farm: Bell 'B' #3
 SE SW SW, Section 16-30S-1W
 Sumner County, Kansas

Total Depth: 3671' Elev. 1271 K.B.

Commenced: November 20, 1965
 Completed: November 29, 1965

Contractor: Slawson Drilling Co., Inc.

Casing: 8-5/8" @ 382' with 350 sacks of cement

0-15	Clay
15-382	Shale & Lime
382-610	Lime & Shale
610-859	Shale & Lime
859-1055	Lime & Shale
1055-2010	Shale & Lime
2010-2295	Lime & Shale
2295-2529	Shale & Lime
2529-2619	Shale
2619-2752	Sand & Shale
2752-2931	Shale
2931-2997	Lime & Shale
2997-3140	Lime
3140-3585	Lime & Shale
3585-3622	Lime
3622-3671	Lime & Shale

RECEIVED
 STATE CORPORATION COMMISSION

DEC - 6 1965


CONSERVATION DIVISION
 WICHITA, KANSAS

STATE OF KANSAS)
) SS:
 COUNTY OF SEDGWICK)

I, Donald C. Slawson, of the Slawson Drilling Company, Inc., upon oath state that the above and foregoing is a true and correct copy of the log of the Bell 'B' #3 well.


 DONALD C. SLAWSON

Subscribed and sworn to before me this 3rd day of December, 1965.


 Ella Priess, Notary Public

My Commission Expires:
 August 25, 1968

WELL LOG

Company: DONALD C. SLAWSON
 408 One Twenty Building
 Wichita, Kansas

Farm: Bell 'B' #3
 SE SW SW, Section 16-30S-1W
 Sumner County, Kansas

Total Depth: 3671' Elev. 1271 K.B.

Commenced: November 20, 1965
 Completed: November 29, 1965

Contractor: Slawson Drilling Co., Inc.


Casing: 8-5/8" @ 382' with 350 sacks of cement

0-15	Clay
15-382	Shale & Lime
382-610	Lime & Shale
610-859	Shale & Lime
859-1055	Lime & Shale
1055-2010	Shale & Lime
2010-2295	Lime & Shale
2295-2529	Shale & Lime
2529-2619	Shale
2619-2752	Sand & Shale
2752-2931	Shale
2931-2997	Lime & Shale
2997-3140	Lime
3140-3585	Lime & Shale
3585-3622	Lime
3622-3671	Lime & Shale


RECEIVED
 STATE OF KANSAS
 COMMISSIONER OF REVENUE
 DEPARTMENT OF REVENUE
 DECEMBER 6 1965
 WICHITA, KANSAS

STATE OF KANSAS)
) SS:
 COUNTY OF SEDGWICK)

I, Donald C. Slawson, of the Slawson Drilling Company, Inc., upon oath state that the above and foregoing is a true and correct copy of the log of the Bell 'B' #3 well.


 DONALD C. SLAWSON

Subscribed and sworn to before me this 3rd day of December, 1965.


 Ella Friess, Notary Public

My Commission Expires:
 August 25, 1968