

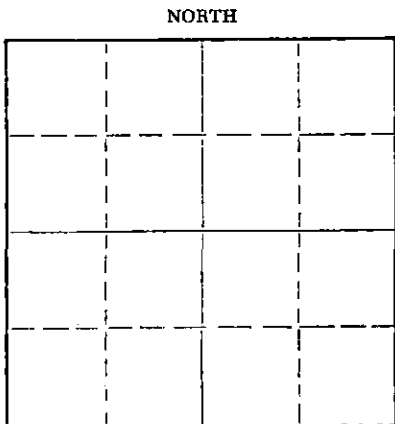
STATE OF KANSAS
STATE CORPORATION COMMISSION

Form CP-4

WELL PLUGGING RECORD

Give All Information Completely
Make Required Affidavit
Mail or Deliver Report to:
Conservation Division
State Corporation Commission
211 No. Broadway
Wichita, Kansas

Sumner County, Sec. 16 Twp. 30 Rge. 1W (E) (W)
Location as "NE/CNW%SW%" or footage from lines C SE NE
Lease Owner Donald C. Slawson
Lease Name Hitchcock Estate 'A' Well No. 2
Office Address 408 One Twenty Building - Wichita, Kansas
Character of Well (completed as Oil, Gas or Dry Hole) Dry Hole
Date well completed May 3, 19 67
Application for plugging filed May 3, 19 67
Application for plugging approved May 3, 19 67
Plugging commenced May 3, 19 67
Plugging completed May 3, 19 67
Reason for abandonment of well or producing formation Dry Hole



Locate well correctly on above
Section Plat

If a producing well is abandoned, date of last production 19____
Was permission obtained from the Conservation Division or its agents before plugging was commenced? Yes

Name of Conservation Agent who supervised plugging of this well H. E. Hess-1422 Elizabeth-Winfield, Kansas
Producing formation _____ Depth to top _____ Bottom _____ Total Depth of Well 3600 Feet
Show depth and thickness of all water, oil and gas formations.

OIL, GAS OR WATER RECORDS				CASING RECORD		
FORMATION	CONTENT	FROM	TO	SIZE	PUT IN	PULLED OUT

Describe in detail the manner in which the well was plugged, indicating where the mud fluid was placed and the method or methods used in introducing it into the hole. If cement or other plugs were used, state the character of same and depth placed, from _____ feet to _____ feet for each plug set.
Mud to 250': 1/2 sx hulls, set plug, 20 sx cement
Mud to 35': 1/2 sx hulls, set plug, 8 sx cement
2 sx cement in rat hole.

RECEIVED
STATE CORPORATION COMMISSION
MAY 9 1967
CONSERVATION DIVISION
WICHITA, KANSAS

(If additional description is necessary, use BACK of this sheet)
Name of Plugging Contractor Slawson Drilling Company, Inc.
Address Suite 408 One Twenty Building - Wichita, Kansas 67202

STATE OF KANSAS, COUNTY OF SEDGWICK, ss.
DONALD C. SLAWSON (employee of owner) or (owner or operator) of the above-described well, being first duly sworn on oath, says: That I have knowledge of the facts, statements and matters herein contained and the log of the above-described well as filed and that the same are true and correct. So help me God.

(Signature) _____
408 One Twenty Building - Wichita, Kansas
(Address)

SUBSCRIBED AND SWORN TO before me this 8th day of May, 19 67
Ella Priess
Notary Public.
My commission expires August 25, 1968

WELL LOG

Company: Donald C. Slawson
 Suite 408 One Twenty Building
 Wichita, Kansas 67202

Farm: Hitchcock Estate 'A' #2
 C SE NE, Section 16-30-1W
 Sumner County, Kansas

Total Depth: 3600' Elevation: 1292 K.B.

Commenced: April 25, 1967

Completed: May 3, 1967

Contractor: Slawson Drilling Company, Inc.


Casing: 8 5/8" at 376' with 275 sx of cement

0-35	Surface Clay
35-240	Shale & Shells
240-376	Shale & Lime
376-541	Lime & Shale
541-1909	Shale & Lime
1909-1944	Lime
1944-2225	Lime & Shale
2225-2236	Lime
2236-2521	Lime & Shale
2521-2617	Shale & Lime
2617-2756	Sand
2756-3033	Shale & Lime
3033-3168	Lime
3168-3187	Shale
3187-3313	Shale & Lime
3313-3573	Lime & Shale
3573-3600	Lime
3600	Total Depth


RECEIVED
 OIL & GAS CORPORATION COMMISSION
 MAY 9 1967
 CONSERVATION DIVISION
 Wichita, Kansas

STATE OF KANSAS)
) SS:
 COUNTY OF SEDGWICK)

I, Donald C. Slawson, of the Slawson Drilling Company, Inc., upon oath state that the above and foregoing is a true and correct copy of the log of the Hitchcock Estate 'A' #2 well.


 DONALD C. SLAWSON

Subscribed and sworn to before me this 8th day of May, 1967.


 Ella Priess, Notary Public

My Commission Expires:
 August 25, 1968