

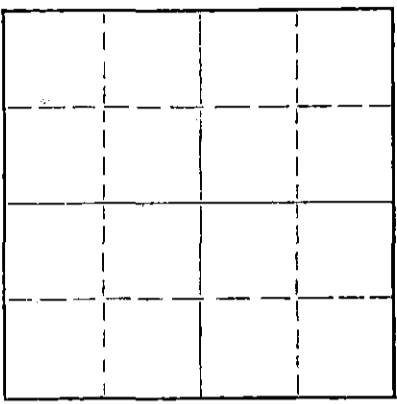
15-191-30129-0000R

STATE OF KANSAS
STATE CORPORATION COMMISSION
Give All Information Completely
Make Required Affidavit
Mail or Deliver Report to:
Conservation Division
State Corporation Commission
212 No. Market
Wichita, Kansas

Form CP-4

WELL PLUGGING RECORD

Sumner County, Sec. 16 Twp. 30 Rge. 1 (E) W (W)
Location as "NE/CNW/SW" or footage from lines C-NW-NE
Lease Owner Donald Slawson
Lease Name Hitchcock Estate Well No. A#1
Office Address 808 One Twenty Bldg. Wichita, Kansas
Character of Well (completed as Oil, Gas or Dry Hole) Oil
Date well completed March 25 1966
Application for plugging filed July 3 1968
Application for plugging approved 19
Plugging commenced July 6 1968
Plugging completed July 8 1968
Reason for abandonment of well or producing formation Dry



Locate well correctly on above Section Plat

If a producing well is abandoned, date of last production 19
Was permission obtained from the Conservation Division or its agents before plugging was commenced? Yes

Name of Conservation Agent who supervised plugging of this well Howard Hess
Producing formation _____ Depth to top _____ Bottom _____ Total Depth of Well 3610 Feet
Show depth and thickness of all water, oil and gas formations.

OIL, GAS OR WATER RECORDS

CASING RECORD

FORMATION	CONTENT	FROM	TO	SIZE	PUT IN	PULLED OUT
				1 1/2"	3639'	2612'

Describe in detail the manner in which the well was plugged, indicating where the mud fluid was placed and the method or methods used in introducing it into the hole. If cement or other plugs were used, state the character of same and depth placed, from _____ feet to _____ feet for each plug set.
Mixed and dumped 5 sacks of cement on bottom. Bailed hole down to 230 ft. Set 10 ft. rock bridge. Dumped 3 yards of Ready Mix to surface.


RECEIVED
JUL 15 1968
STATE CORPORATION COMMISSION
CONSERVATION DIVISION
Wichita, Kansas

(If additional description is necessary, use BACK of this sheet)
Name of Plugging Contractor Flowers Well Servicing, Inc.
Address P. O. Box 122 Peabody, Kansas 66866

STATE OF Kansas, COUNTY OF Marion, ss.
Douglas G. Porter (employee of owner) or (owner or operator) of the above-described well, being first duly sworn on oath, says: That I have knowledge of the facts, statements, and matters herein contained and the log of the above-described well as filed and that the same are true and correct. So help me God.

(Signature) *[Signature]*
Peabody, Kansas (Address)

SUBSCRIBED AND SWORN TO before me this 12th day of July, 1968



March 10, 1969
W. E. Avery Notary Public.

WELL LOG

Company: Donald C. Slawson
 408 One Twenty Building
 Wichita, Kansas

Farm: Hitchcock Estate 'A' #1
 C NW NE of Sec. 16-30-1W
 Sumner County, Kansas

Total Depth: 3640' Elevation: 1284 K.B.

Commenced: March 12, 1966
 Completed: March 25, 1966

Contractor: Slawson Drilling Company, Inc.


Casing: 8 5/8" @383' with 300 sx cement
 4 1/2" @3639' with 125 sx cement

0-230	Lime & Shale
230-580	Lime
580-1025	Lime & Shale
1025-1910	Shale & Lime
1910-2609	Lime & Shale
2609-2613	Iatan
2613-2773	Stal. Sand & Shale
2773-2943	Shale & Lime
2943-3164	Lime
3164-3560	Lime & Shale
3560-3640	Mississippian
3640	Total Depth


RECEIVED
 STATE CORPORATION COMMISSION
 JUL 15 1968
 CONSERVATION DIVISION
 Wichita, Kansas

STATE OF KANSAS)
) SS.
 COUNTY OF SEDGWICK)

I, Donald C. Slawson, of the Slawson Drilling Company, Inc., upon oath state that the above and foregoing is a true and correct copy of the log of the Hitchcock Estate 'A' #1 well.


 DONALD C. SLAWSON

Subscribed and sworn to before me this 31st day of March.


 Ella Priess, Notary Public

My Commission Expires:
 August 25, 1968