

STATE OF KANSAS
STATE CORPORATION COMMISSION

WELL PLUGGING RECORD

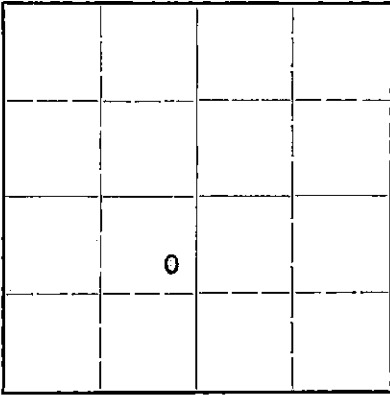
Give All Information Completely
Make Required Affidavit
Mail or Deliver Report to:
Conservation Division
State Corporation Commission
800 Bitting Building
Wichita, Kansas

OR

~~FORMATION PLUGGING RECORD~~

Strike out upper line
when reporting plug-
ging of formations.

NORTH



Locate well correctly on above
Section Plat.

Sumner County, Sec. 15 Twp. 30 Rge. (E) 1 (W)
Location as "NE $\frac{1}{4}$ NW $\frac{1}{4}$ SW $\frac{1}{4}$ " or footage from lines SE, NE, SW
Lease Owner White Eagle Oil Company
Lease Name Barnett Well No. 1
Office Address 415 Philtower Bldg., Tulsa 3, Oklahoma
Character of Well (completed as Oil, Gas or Dry Hole) Dry hole
Date well completed 5-15-49 19__
Application for plugging filed June 19__
Application for plugging approved June 19__
Plugging commenced June 9, 1949 19__
Plugging completed June 17, 1949 19__
Reason for abandonment of well or producing formation
Dry hole
If a producing well is abandoned, date of last production - 19__
Was permission obtained from the Conservation Division or its agents before plugging was com-
menced? Yes

Name of Conservation Agent who supervised plugging of this well _____
Producing formation - Depth to top - Bottom - Total Depth of Well 4027 Feet
Show depth and thickness of all water, oil and gas formations.

OIL, GAS OR WATER RECORDS Elevation D. F. 1272 G. L. 1264 CASING RECORD

Formation	Content	From	To	Size	Put In	Pulled Out
Layton		2680		10-3/4"	305	None
Lansing, K. C.		2887		7"	3924	3425
Miss. Lime		3507				
Kinderhook		3850				
Chattanooga		3875				
Simpson Sand		3924				

Describe in detail the manner in which the well was plugged, indicating where the mud fluid was placed and the method or methods used in introducing it into the hole. If cement or other plugs were used, state the character of same and depth placed, from _____ feet to _____ feet for each plug set.

Dumped 5 sacks cement at 3905 ft.
Pulled 3425 ft. of 7" casing.
Hole full mud to 305 ft.
Set 10 ft. rock bridge and dumped
10 sacks cement. Mudded hole to
20 ft. of top and set 10 ft. rock
bridge and cemented top - using
10 sacks cement.

RECEIVED
Conservation-Div.
JUN 29 1949
STATE CORPORATION
COMMISSION
KANSAS

(If additional description is necessary, use BACK of this sheet)

Correspondence regarding this well should be addressed to Helmerich & Payne, Inc.
Address 415 Philtower, Tulsa 3, Oklahoma

STATE OF OKLAHOMA, COUNTY OF TULSA, ss.

_____, (employee of owner) or (owner or operator) of the above-described well,
being first duly sworn on oath, says: That I have knowledge of the facts, statements, and matters herein contained and the log of the above-
described well as filed and that the same are true and correct. So help me God.

(Signature) Harry Saye Prod. Supt.


415 Philtower Bldg., Tulsa 3, Oklahoma
(Address)

SUBSCRIBED AND SWORN to before me this 27th day of June, 1949

My Commission Expires Aug. 20, 1951

Emmett P. Hill
Notary Public.

My commission expires _____



Aaron Barnett No. 1
SE-NE-SW
Section 15-308-1W
Sumner County, Kansas
White Eagle Oil Company

Commenced: April 16, 1949
Completed: May 7, 1949

Surface clay	0	40
Shale and shells	40	337
Sand, lime & lime shells, white sand	337	510
Shale, sand, lime	510	645
Lime and shale	645	860
Lime and shale streaks	860	925
Shale and lime	925	1955
Shale and shells	1955	2060
Shale and lime shells	2060	2175
Lime and shale	2175	2617
Shale and shells	2617	2710
Shale & lime shells	2710	2763
Sand	2763	2808
Shale and lime shells	2808	2822
Shale, lime, shells	2822	2840
Shale and shells	2840	2920
Shale	2920	2990
Lime and shale	2990	3005
Lime	3005	3070
Lime and shale	3070	3162
Sand	3162	3172
Lime and shale	3172	3550
Shale, lime and pyrite	3550	3577
Shale	3577	3611
Lime	3611	3618
Shale and lime	3618	3700
Shale and sand	3700	3735
Lime and shale	3735	3875
Shale	3875	3941
Sand, shale and lime	3941	4027
TOTAL DEPTH	4027	


CASING RECORD

10-3/4" Casing set at 305' and cemented
with 320 sacks of cement

7" Casing set at 3924' and cemented
with 125 sacks of cement

STATE OF OKLAHOMA)
 ss
COUNTY OF TULSA)

I hereby affirm that the above and foregoing is a true and correct log of the Aaron Barnett Well No. 1, located in the Southeast Quarter of the Northeast Quarter of the Southwest Quarter of Section 15, Township 30S, Range 1W, Sumner County, Kansas.



HELMERICH & PAYNE, INC.

By William B. Payne
Treasurer

Subscribed and sworn to before me, a Notary Public, this 12th day of May, 1949.

My Commission expires March 13, 1950.

Angela B. Wynn
Notary Public

