

15-191-00653-0000

STATE OF KANSAS  
STATE CORPORATION COMMISSION

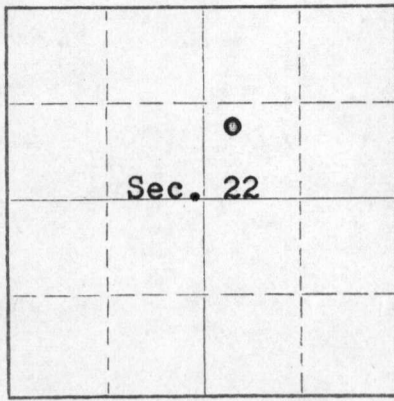
Give All Information Completely  
Make Required Affidavit  
Mail or Deliver Report to:  
Conservation Division  
State Corporation Commission  
211 No. Broadway  
Wichita, Kansas

WELL PLUGGING RECORD

SUMNER County. Sec. 22 Twp. 34 Rge. 3 (X) W (W)

Location as "NE/CNW/SW" or footage from lines NW SW NE  
Lease Owner PETROLEUM, INC.  
Lease Name MOORE ESTATE Well No. 1  
Office Address ROUTE 2, GREAT BEND, KANSAS  
Character of Well (completed as Oil, Gas or Dry Hole) DRY HOLE  
Date well completed April 10, 1958  
Application for plugging filed April 10, 1958  
Application for plugging approved April 10, 1958  
Plugging commenced April 10, 1958  
Plugging completed April 10, 1958  
Reason for abandonment of well or producing formation  
No Producing Zones  
If a producing well is abandoned, date of last production None 19  
Was permission obtained from the Conservation Division or its agents before plugging was commenced? Yes

NORTH



Locate well correctly on above Section Plat

Name of Conservation Agent who supervised plugging of this well Eugene Graham, Winfield, Kansas  
Producing formation ----- Depth to top ----- Bottom ----- Total Depth of Well 4764 Feet  
Show depth and thickness of all water, oil and gas formations.

OIL, GAS OR WATER RECORDS

CASING RECORD

FORMATION	CONTENT	FROM	TO	SIZE	PUT IN	PULLED OUT
				8-5/8"	653'	None

Describe in detail the manner in which the well was plugged, indicating where the mud fluid was placed and the method or methods used in introducing it into the hole. If cement or other plugs were used, state the character of same and depth placed, from \_\_\_\_\_ feet to \_\_\_\_\_ feet for each plug set.

Mud up with heavy mud to 245' followed by wooden plug. Placed 15 sacks cement through drill pipe on to plug. Mud up to 35' followed by wooden plug and 10 sacks cement to base of well cellar.

RECEIVED  
STATE CORPORATION COMMISSION  
APR 17 1958  
4-17-58  
CONSERVATION DIVISION  
Wichita, Kansas

(If additional description is necessary, use BACK of this sheet)  
Name of Plugging Contractor GARVEY DRILLING COMPANY  
Address ROUTE 2, GREAT BEND, KANSAS

STATE OF KANSAS, COUNTY OF BARTON, ss.  
Don Searle (employee of owner) or (owner) of the above-described

well, being first duly sworn on oath, says: That I have knowledge of the facts, statements, and matters herein contained and the log of the above-described well as filed and that the same are true and correct. So help me God.

(Signature) Don Searle  
Route 2, Great Bend, Kansas (Address)

SUBSCRIBED AND SWORN TO before me this 16th day of April, 1958

My commission expires July 11, 1960 Notary Public.

PLUGGING  
FILE SEC 22 34 R 3 W  
BOOK PAGE 92 LINE 44

15-191-00653-0000

# WELL LOG

COMPANY PETROLEUM, INCORPORATED

SEC. 22 T. 34S R. 3W

FARM MOORE ESTATE NO. 1

LOC. NW, SW, NE

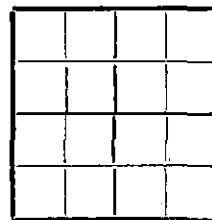
TOTAL DEPTH 4764'

COUNTY SUMNER CO., KANSAS

COMM. March 25, 1958

COMP. April 10, 1958

CONTRACTOR GARVEY DRILLING COMPANY



CASING 8 5/8" @ 653' W/300 sax.

ELEVATION 1197' DF

PRODUCTION D & A

FIGURES INDICATE BOTTOM OF FORMATIONS

70	Surface clay & red bed
100	Red bed
655	Shale & lime
845	Anhydrite
1120	Lime & shale
1310	Lime
2975	Shale & lime
3155	Shale
3305	Shale & sand
3331	Lime
3396	Lime & shale
3611	Shale
3733	Lime
4303	Shale & lime
4325	Chert
4454	Lime & chert
4538	Lime
4564	Chert & lime
4645	Lime & shale
4662	Chert & shale
4750	Lime & shale
4764	Sand
4764	T. D.

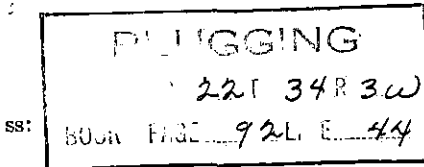
RECEIVED  
COMMISSIONER

APR 11 1958

STATE OF KANSAS  
BARTON

State of KANSAS

County of BARTON



I, VERNE A. MORRIS of GARVEY DRILLING CO.

upon oath state that the above and foregoing is a true and correct copy of the log of the #1 MOORE ESTATE well

*Verne A. Morris*

Subscribed and sworn to before me this 15th day of April 19 58

My Commission Expires: July 11, 1960

*Del J. Brown*  
NOTARY PUBLIC