

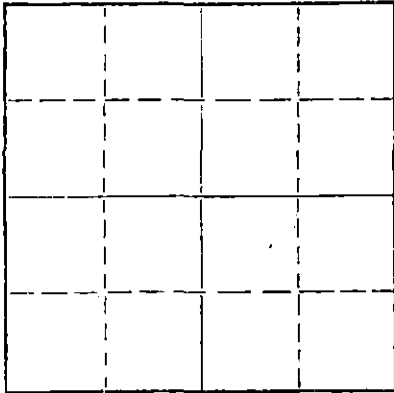
STATE OF KANSAS  
STATE CORPORATION COMMISSION

Form CP-4

Give All Information Completely  
Make Required Affidavit  
Mail or Deliver Report to:  
Conservation Division  
State Corporation Commission  
212 No. Market  
Wichita, Kansas 67202

WELL PLUGGING RECORD

NORTH



Locate well correctly on above  
Section Plat

Seward County. Sec. 32 Twp. 33 Rge. (E)34 (W)  
Location as "NE/CNWSW" or footage from lines C. NE SW  
Lease Owner Leben Drilling, Inc.  
Lease Name Reever Well No. 1  
Office Address P.O. Box 486 Gt. Bend, Ks.  
Character of Well (completed as Oil, Gas or Dry Hole) dry hole  
Date well completed December 6 19 70  
Application for plugging filed December 6 19 70  
Application for plugging approved December 6 19 70  
Plugging commenced December 6 19 70  
Plugging completed December 6 19 70  
Reason for abandonment of well or producing formation dry hole

If a producing well is abandoned, date of last production 19  
Was permission obtained from the Conservation Division or its agents before plugging was commenced? yes

Name of Conservation Agent who supervised plugging of this well Edgar Eaves  
Producing formation \_\_\_\_\_ Depth to top \_\_\_\_\_ Bottom \_\_\_\_\_ Total Depth of Well 6602' Feet  
Show depth and thickness of all water, oil and gas formations.

OIL, GAS OR WATER RECORDS

CASING RECORD

FORMATION	CONTENT	FROM	TO	SIZE	PUT IN	PULLED OUT
				8 5/8"	1690'	none

Describe in detail the manner in which the well was plugged, indicating where the mud fluid was placed and the method or methods used in introducing it into the hole. If cement or other plugs were used, state the character of same and depth placed, from \_\_\_\_\_ feet to \_\_\_\_\_ feet for each plug set.

Plugging hole: spotted 50 sxs. Cement @ 2930' thru pipe  
" 50 sxs. Cement @ 2710' thru pipe  
" 35 sxs. Cement @ 1010' thru pipe  
Bridged @ 40' 1/2 sxs. Hulls Plug 10 sxs.

RECEIVED  
STATE CORPORATION COMMISSION  
JAN 8 1971  
CONSERVATION DIVISION  
Wichita, Kansas


(If additional description is necessary, use BACK of this sheet)  
Name of Plugging Contractor Leben Drilling, Inc.  
Address P.O. Box 486 Gt. Bend, Ks.

STATE OF Kansas, COUNTY OF Barton, ss.  
James R. Rodgers (employee of owner) or (owner or operator) of the above-described well, being first duly sworn on oath, says: That I have knowledge of the facts, statements, and matters herein contained and the log of the above-described well as filed and that the same are true and correct. So help me God.

(Signature) James R. Rodgers  
P.O. Box 486 Gt. Bend, Ks.  
(Address)

AND SWORN TO before me this 29th day of December, 1970


Helen L. Lindemann  
Notary Public.  
My commission expires November 13, 1973



### WELL LOG

Company Leben Drilling, Inc.  
 Contractor Leben Drilling, Inc.  
 Farm Reeve #1  
 Total Depth 6602' RTD  
 Commenced 11-19-70  
 Completed 12-6-70

Sec. 32 T. 33 R. 34  
 Loc. C NE SW  
 County Seward  
 Casing 8 5/8" 24# set @ 1690' w/800 sxs.  
 50/50 Poz. 6% Gel 2% C.C. w/200 sxs.  
 Production Common 2% C.C.  
 D & A



Figures Indicate Bottom of Formations


510	Sand
1245	Sand & Red Bed
1690	Sand, Shale & Anhydrite
1910	Anhydrite & Shale
2404	Shale
6602	Lime & Shale
<u>6602</u>	<u>RTD</u>

RECEIVED  
 STATE CORPORATION COMMISSION  
 JAN 8 1971  
 CONSERVATION DIVISION  
 Wichita, Kansas

State of Kansas  
 County of Barton } SS

I, James R. Rodgers of Leben Drilling, Inc., upon oath state that the above and foregoing is a true and correct copy of the log of the Reeve #1

James R. Rodgers



Subscribed and sworn to before me this 29th day of December, 1970

My Commission Expires:  
 November 13, 1973

Helen L. Linden