

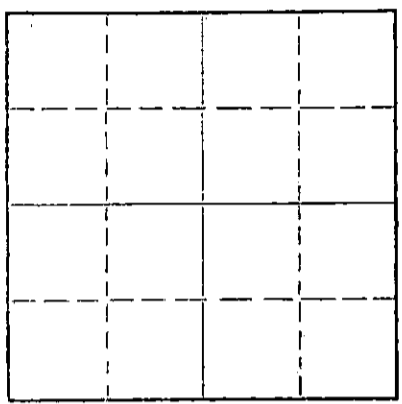
STATE OF KANSAS
STATE CORPORATION COMMISSION

Form CP-4

Give All Information Completely
Make Required Affidavit
Mail or Deliver Report to:
Conservation Division
State Corporation Commission
212 No. Market
Wichita, Kansas 67202

WELL PLUGGING RECORD

NORTH



Meade County. Sec. 1 Twp. 34 S Rge. (E) 29 (W)
Location as "NE/CNW/SE/SW" or footage from lines Ap C NE SW
Lease Owner Continental Dynamics Ltd.
Lease Name Borchers Well No. 1
Office Address Box 845, Perryton, Texas 79070
Character of Well (completed as Oil, Gas or Dry Hole) Dry Hole
Date well completed May 29, 19 72
Application for plugging filed 19
Application for plugging approved 19
Plugging commenced May 29, 19 72
Plugging completed May 29, 19 72
Reason for abandonment of well or producing formation Dry Hole

If a producing well is abandoned, date of last production 19
Was permission obtained from the Conservation Division or its agents before plugging was commenced? Yes (Edgar Eves of Sublette)

Name of Conservation Agent who supervised plugging of this well
Producing formation Depth to top Bottom Total Depth of Well 5875 Feet
Show depth and thickness of all water, oil and gas formations.

OIL, GAS OR WATER RECORDS

CASING RECORD

FORMATION	CONTENT	FROM	TO	SIZE	PUT IN	PULLED OUT
	Surface Casing	0	1534'	8-5/8"	1534'	None

Describe in detail the manner in which the well was plugged, indicating where the mud fluid was placed and the method or methods used in introducing it into the hole. If cement or other plugs were used, state the character of same and depth placed, from feet to feet for each plug set.

Plugged as follows: 35 sax Cement to 1200 Feet,
15 sax Cement 45 Feet to 0. Job completed at
12 Noon by B-J Services.

RECEIVED
STATE CORPORATION COMMISSION
JUN 1 1972
CONSERVATION DIVISION
Wichita, Kansas

(If additional description is necessary, use BACK of this sheet)
Name of Plugging Contractor B-J Services
Address Perryton, Texas 79070


STATE OF KANSAS, COUNTY OF SEDGWICK, ss.
Clarence Michael of Sage Drilling Co. (employee of owner) or (owner or operator) of the above described well

Being first duly sworn on oath, says: That I have knowledge of the facts, statements, and matters herein contained and the log of the above described well as filed and that the same are true and correct. So help me God.

(Signature) Clarence Michael
500 Bitting Bldg., Wichita, Kansas
(Address)

Subscribed and Sworn to before me this 31st day of May, 19 72

Louise K. Whitted
Notary Public.



DRILLERS LOGBORCHERS NO. 1

CASING RECORD: 8-5/8" @ 1534'
w/700 sax cement

TOTAL DEPTH:
5875'

OPERATOR: Continental Dynamics Ltd.

CONTRACTOR: Sage Drilling Co., Inc.

COMMENCED: May 18, 1972

COMPLETED: May 29, 1972


DESCRIPTION: Ap C NE SW
Sec. 1-34S-29W
Meade County,
Kansas.

<u>FORMATION</u>	<u>FROM</u>	<u>TO</u>	<u>REMARKS</u>
Surface Soil & Clay	0	334	<p>RECEIVED STATE CORPORATION COMMISSION JUN 1 1972 CONSERVATION DIVISION Wichita, Kansas</p>
Red Bed & Gyp	334	764	
Red Bed	764	860	
Sand	860	1060	
Gyp & Shale	1060	1465	
Shale	1465	1535	
Shale & Shells	1535	2410	
Lime & Shale	2410	5644	
Lime, Shale & Sand	5644	5775	
Lime & Shale	5775	5875	

I certify that this is a true and correct copy of the above log to the best of my knowledge.

SAGE DRILLING CO., INC.

BY Clarence Michael
Clarence Michael



Subscribed and sworn to before me this 30th day of May, 1972.

Louise K. Whitted
Louise K. Whitted - Notary Public

My commission expires:
November 26, 1974.