

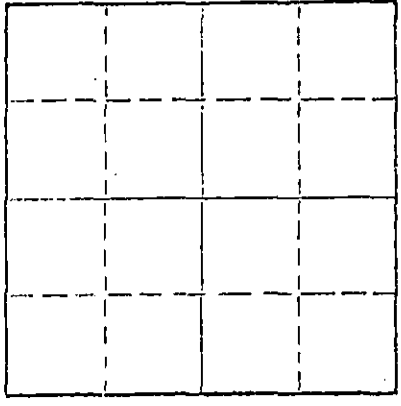
15-119-20211-0000

STATE OF KANSAS
STATE CORPORATION COMMISSION

Form CP-4

WELL PLUGGING RECORD

Give All Information Completely
Make Required Affidavit
Mail or Deliver Report to:
Conservation Division
State Corporation Commission
P. O. BOX 17027
Wichita, Kansas 67217



Locate well correctly on above
Section Plot

Meade County, Sec. 31 Twp. 34S Rge. 28 (E) X (W)
Location as "NE/CNW&SW" or footage from lines C SW SW
Lease Owner Shaffer Investment Co.
Lease Name Keltner Well No. 1
Office Address 404 Wolcott Bldg., Hutchinson, Kansas 67501
Character of Well (completed as Oil, Gas or Dry Hole) Dry Hole
Date well completed 10-15-75 19
Application for plugging filed 10-15-75 19
Application for plugging approved 10-15-75 19
Plugging commenced 10-15-75 19
Plugging completed 10-15-75 19
Reason for abandonment of well or producing formation commercial quantities of oil not found
If a producing well is abandoned, date of last production _____ 19
Was permission obtained from the Conservation Division or its agents before plugging was commenced? Yes

Name of Conservation Agent who supervised plugging of this well Edgar J. Eves - Sublette, Kansas
Producing formation _____ Depth to top _____ Bottom _____ Total Depth of Well 6200 Feet
Show depth and thickness of all water, oil and gas formations.

OIL, GAS OR WATER RECORDS

CASING RECORD

FORMATION	CONTENT	FROM	TO	SIZE	PUT IN	PULLED OUT
				8 5/8	1354'	none

Describe in detail the manner in which the well was plugged, indicating where the mud fluid was placed and the method or methods used in introducing it into the hole. If cement or other plugs were used, state the character of same and depth placed, from _____ feet to _____ feet for each plug set.

First Plug at 1375-1275' w/ 50 sx.
Second Plug at 500' w/ 25 sx.
Top Plug at 40' w/ 10 sx.

RECEIVED
STATE CORPORATION COMMISSION

SEP 8 1975
12-8-75

CONSERVATION DIVISION
Wichita, Kansas


(If additional description is necessary, use BACK of this sheet)
Name of Plugging Contractor Rains & Williamson Oil Co., Inc.
Address 435 Page Court, 220 W. Douglas, Wichita, Kansas 67202

STATE OF KANSAS, COUNTY OF SEDGWICK, ss.
Wilson Rains, President of Rains & Williamson Oil Co., Inc. (employee of owner) or (owner or operator) of the above-described well, being first duly sworn on oath, says: That I have knowledge of the facts, statements, and matters herein contained and the log of the above-described well as filed and that the same are true and correct. So help me God.

(Signature) Wilson Rains
435 Page Court, 220 W. Douglas, Wichita, Kansas 67202
(Address)

SUBSCRIBED AND SWORN TO before me this 20th day of October, 1975.

My commission expires October 4, 1979
Juanita M. Green
Notary Public.

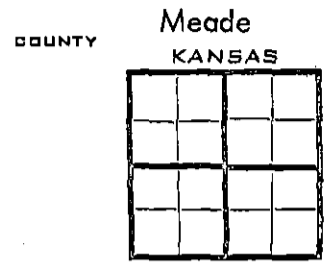


WELL LOG

15-119-20211-0000

COMPANY Shaffer Investment Co.
FARM Keltner NO. 1
RIG. NO. 8
TOTAL DEPTH 6200
COMM. 9-26-75 COMP. 10-15-75
CONTRACTOR Rains & Williamson Oil Co., Inc.

SEC. 31 T. 34S R. 28W
LOG. C SW SW



CASING TO
20 8 5/8" @ 1354' w/ 575 sx. LW, 2% cc. & 150 sx. ELEVATION
15 6 Class H, 3% cc.
12 5
13

PRODUCTION D & A

FIGURES INDICATE BOTTOM OF FORMATIONS

Red Bed	990
Anhydrite	1280
Anhydrite and Shale	1875
Shale and Lime	2100
Lime and Shale	2325
Shale and Lime	2525
Lime and Shale	5153
Lime	5200
Lime and Shale	5268
Shale and Lime	5323
Lime and Shale	5700
Lime and Shale and Hard Rocks	5755
Lime and Shale	6200
<u>Rotary Total Depth</u>	<u>6200</u>

RECEIVED
STATE CORPORATION COMMISSION
DEC 8 1975
CONSERVATION DIVISION
Wichita, Kansas

State of Kansas
County of Sedgwick } ss:

I, Wilson Rains, President of the Rains & Williamson Oil Co., Inc.

upon oath state that the above and foregoing is a true and correct copy of the log of the Keltner #1 well.

Wilson Rains
Wilson Rains



Subscribed and sworn to before me this 20th day of October 19 75

My Commission Expires: October 4, 1979

Juanita M. Green
NOTARY PUBLIC
Juanita M. Green