

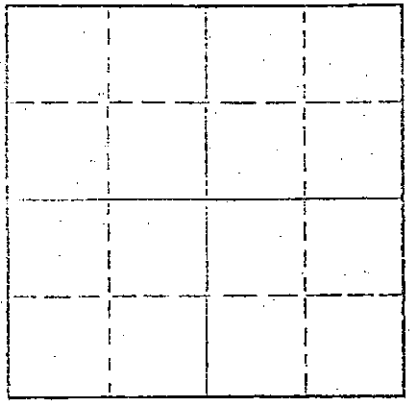
15-119-20149-0000

STATE OF KANSAS
STATE CORPORATION COMMISSION

Form CP-4

Give All Information Completely
Make Required Affidavit
Mail or Deliver Report to:
Conservation Division
State Corporation Commission
P. O. Box 17027
Wichita, Kansas 67217
NORTH

WELL PLUGGING RECORD



Locate well correctly on above
Section Plat

MEADE County, Sec. 30 Twp. 34S Rge. 28W(E) (W)
Location as "NE/CNW/SE/SW" or footage from lines: NW NE
Lease Owner: SHAFER INVESTMENT CO.
Lease Name: BELL (OWWO) Well No. 1
Office Address: 404 WOLCOTT BUILDING, HUTCHINSON, KS. 67501
Character of Well (completed as Oil, Gas or Dry Hole) DRY HOLE
Date well completed: 10-27-75 19
Application for plugging filed: 10-26-75 19
Application for plugging approved: 10-27-75 19
Plugging commenced: 10-27-75 19
Plugging completed: 10-27-75 19
Reason for abandonment of well or producing formation: COMMERCIAL QUANTITIES OF OIL NOT FOUND
If a producing well is abandoned, date of last production: 19
Was permission obtained from the Conservation Division or its agents before plugging was commenced? YES

Name of Conservation Agent who supervised plugging of this well: CLARK THOMAS - STATE PLUGGER
Producing formation: Depth to top: Bottom: Total Depth of Well: 6130 Feet
Show depth and thickness of all water, oil and gas formations.

OIL, GAS OR WATER RECORDS

CASING RECORD

FORMATION	CONTENT	FROM	TO	SIZE	PUT IN	PULLED OUT

Describe in detail the manner in which the well was plugged, indicating where the mud fluid was placed and the method or methods used in introducing it into the hole. If cement or other plugs were used, state the character of same and depth placed, from feet to feet for each plug set.

Plugged w/70 sxs @ 900'
15 sxs @ 40' to bottom of cellar

RECEIVED
STATE CORPORATION COMMISSION
DEC 8 1975
12-8-75
CONSERVATION DIVISION
Wichita, Kansas


(If additional description is necessary, use BACK of this sheet)
Name of Plugging Contractor: RAINS & WILLIAMSON OIL CO., INC.
Address: 435 PAGE COURT, 220 WEST DOUGLAS, WICHITA, KANSAS 67202

STATE OF KANSAS COUNTY OF SEDGWICK
WILSON RAINS, PRESIDENT, RAINS & WILLIAMSON OIL CO., INC.
(employee of owner) or (owner or operator) of the above-described well, being first duly sworn on oath, says: That I have knowledge of the facts, statements and matters herein contained and the log of the above-described well as filed and that the same are true and correct. So help me God.

(Signature) Wilson Rains WILSON RAINS
435 PAGE COURT, 220W. DOUGLAS, WICHITA, KS. 67202
(Address)

Subscribed AND Sworn to before me this 30th day of OCTOBER, 1975

My commission expires: OCTOBER 4, 1979
JUANITA M. GREEN Notary Public.



WELL LOG

COMPANY SHAFER INVESTMENT CO.

SEC. 30 T. 34S R. 28W

FARM BELL NO. 1 (OWWO)

LOC. NW NE

RIG. NO. 8


TOTAL DEPTH 6130'

COUNTY MEADE KANSAS

COMM. 10-17-75

COMP. 10-27-75

CONTRACTOR RAINS & WILLIAMSON OIL CO., INC.



CABING

20	10
15	8
12	6
13	5

ELEVATION

PRODUCTION D & A

FIGURES INDICATE BOTTOM OF FORMATIONS

WASH DOWN
LIME & SHALE
ROTARY TOTAL DEPTH

4615 (TD OF OLD HOLE)
6130
6130

RECEIVED
STATE CORPORATION COMMISSION
DEC 8 1975
CONSERVATION DIVISION
Topeka, Kansas

State of KANSAS
County of SEDGWICK

I, WILSON RAINS, PRESIDENT of the RAINS & WILLIAMSON OIL CO., INC.

upon oath state that the above and foregoing is a true and correct copy of the log of the BELL #1 (OWWO) well.



Wilson Rains
WILSON RAINS

Subscribed and sworn to before me this 30th day of OCTOBER 1975.

My Commission Expires OCTOBER 4, 1979

Juanita M. Green
NOTARY PUBLIC
JUANITA M. GREEN