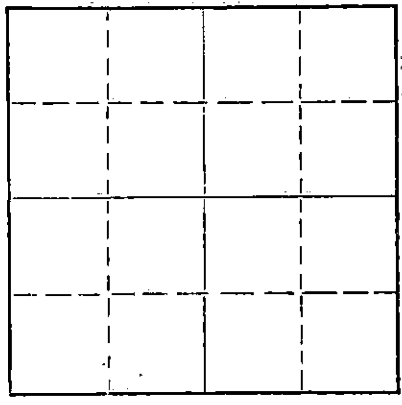


Give All Information Completely
Make Required Affidavit
Mail or Deliver Report to:
Conservation Division
State Corporation Commission
P. O. Box 17027
Wichita, Kansas 67217
NORTH

WELL PLUGGING RECORD

Meade County, Sec. 30 Twp. 34S Rge. (E) 28 (W)
Location as "NE/CNW/SW" or footage from lines NW NE
Lease Owner Murfin Drilling Company
Lease Name Bellney Farms Well No. 1
Office Address 617 Union Center, Wichita, Kansas 67202
Character of Well (completed as Oil, Gas or Dry Hole) Dry Hole
Date well completed December 10 1973
Application for plugging filed December 11 1973
Application for plugging approved December 11 1973
Plugging commenced December 11 1973
Plugging completed December 11 1973
Reason for abandonment of well or producing formation



Locate well correctly on above Section Plat

If a producing well is abandoned, date of last production 19
Was permission obtained from the Conservation Division or its agents before plugging was commenced? Yes

Name of Conservation Agent who supervised plugging of this well
Producing formation Depth to top Bottom Total Depth of Well 4615 Feet
Show depth and thickness of all water, oil and gas formations.

OIL, GAS OR WATER RECORDS

CASING RECORD

FORMATION	CONTENT	FROM	TO	SIZE	PUT IN'	PULLED OUT
				8 5/8"	882'	None

Describe in detail the manner in which the well was plugged, indicating where the mud fluid was placed and the method or methods used in introducing it into the hole. If cement or other plugs were used, state the character of same and depth placed, from feet to feet for each plug set.

Drilling Mud from 4615' to 800'
Cement from 800' to 700' With 35 Sacks Cement
Drilling Mud from 700' to 35'
Cement from 35' to 0' With 15 Sacks Cement


RECEIVED
STATE CORPORATION COMMISSION
DEC 27 1973
CONSERVATION DIVISION
Wichita, Kansas

(If additional description is necessary, use BACK of this sheet)

Name of Plugging Contractor Earl F. Wakefield, Inc.
Address 300 West Douglas, Suite 500, Wichita, Kansas 67202

STATE OF Kansas, COUNTY OF Sedgwick, ss.
James R. Daniels (employee of owner) or (owner or operator) of the above-described well, being first duly sworn on oath, says: That I have knowledge of the facts, statements, and matters herein contained and the log of the above-described well as filed and that the same are true and correct. So help me God.

(Signature) James R. Daniels
617 Union Center, Wichita, Kansas 67202
(Address)



Subscribed and sworn to before me this 21st day of December, 1973
BARBARA COLE, Notary Public
My Commission Expires Sept. 5, 1976
Notary Public.

DRILLER'S LOG

LEASE: BELLNEY FARMS #1	LOCATION: NW NE
OWNER: MURFIN DRILLING COMPANY	SECTION 30-34S-28W
CONT: EARL F. WAKEFIELD, INC.	MEADE COUNTY, KANSAS
SPUD: 11-27-73	CASING: 8 5/8" SET @ 882'
COMP: 12-9-73	

Sands, Red Bed	540
Sand & Red Bed	882
Red Bed	882
Red Bed - Sand	1940
Shale - Shells	2153
Shale & Lime	2442
Shale W/Lime	2489
Shale & Lime	2665
Lime & Dolomite	2731
Lime - Shale	2831
Lime	2950
Lime W/Shale	3037
Shale & Lime	3136
Lime	3139
Shale & Lime	3348
Lime - Shale, Chalk Lime	3421
Shale & Lime	3629
Lime	3710
Lime - Shale	3891
Lime	3981
Lime - Shale	4062
Shale & Lime	4519
Lime & Shale	4615
R.T.D.	4615

RECEIVED
STATE CORPORATION COMMISSION
DEC 27 1973
CONSERVATION DIVISION
Wichita, Kansas

STATE OF KANSAS)
)
COUNTY OF SEDGWICK) ss.


I, Gerald L. Mason, do hereby certify that this is a true and correct log on the BELLNEY FARMS #1, located NW NE SECTION 30-34S-28W, Meade County, Kansas, as shown by the daily drilling reports.

EARL F. WAKEFIELD, INC.

By Gerald L. Mason
Gerald L. Mason

Subscribed and sworn to before me December 21, 1973.

My Commission Expires: October 22, 1976



Carol Jean Noel
Carol Jean Noel - Notary Public